

+NOTICE!!

These documents have been scanned!

Do not place un-scanned documents beneath this notice!

Do not remove this notice from this file!

GPO Jacket No. 560-102
Print Order 61540
Rise Business Services, LLC
Job=AZ15 8/14/2019



Box Number= AZ15220



Claim Begin-End: AMC130722-AMC130723

1 Initial Receipt



AZ15220-6

AMC129394-AMC132981

UNITED STATES
DEPARTMENT OF THE INTERIOR
BUREAU OF LAND MANAGEMENT

RECEIPT AND ACCOUNTING ADVICE

NO. 2062024

WG/AZ

08/04/94

Subject: CLAIM MAINTENANCE FEE 1995 (21)

2 10 13

2,100.00

Applicant:

GREFCO INC.
3435 W. LOMITA BLVD
TORRANCE CA. 90509

SAME CK. # 0187594

Remitter:

Assignor:

LEASE MANAGEMENT DATA										
<input type="checkbox"/> NEW <input type="checkbox"/> UPDATE <input type="checkbox"/> PAYMENT										
ORIGINAL SERIAL NO.	ASG.	TYPE	ST.	CTY.	FUND SYMBOL				ACRES/UNITS	RATE
AMC 298908, ET AL										
AMOUNT	ANV. DATE	EXP. DATE	BILL CYC.	S/C	DISTRICT	NEXT BILL	MISC. DATA	U of M	ACTUAL UNITS	
ASSIGNMENT SERIAL NO.	ASG.	TYPE	ST.	CTY.	FUND SYMBOL				ACRES/UNITS	RATE
AMOUNT	ANV. DATE	EXP. DATE	BILL CYC.	S/C	DISTRICT	NEXT BILL	MISC. DATA	U of M	ACTUAL UNITS	

APPLY REMITTANCE			
ACTION	FUND SYMBOL	CTY.	AMOUNT
FILING FEE			
RENTAL			
UNEARNED			
REFUND			
TOTAL			
AMOUNT DUE			

Remarks:
104033-⁶~~5~~
130722-3
201588-9
244339-41
298908-~~14~~15
300364-5
21

BY: _____ DATE: _____

<input type="checkbox"/> Lease in Escrow?		FOR MMS USE ONLY	
<input type="checkbox"/> KGS?	Of Interest?	BILLEE	FOREST REFUGE
<input type="checkbox"/> Auto Escalates?	Operating Rights?	NUMBER	
<input type="checkbox"/> Auto Renew?	Operator	OCS SECTION	
	Bond Filed?	CODE	

UNITED STATES
DEPARTMENT OF THE INTERIOR
BUREAU OF LAND MANAGEMENT

No. 168771

RECEIPT AND ACCOUNTING ADVICE

MCL NOTICES (2)

SUBJECT

LIT # 8 AND # 18

SMM/AZ JUN 04 81 1 0 26 1

APPLICANT:

GREPCO INC.
3450 WILSHIRE BLVD.
LOS ANGELES, CA 90010

In terminal 7-1-81

REMITTER IF DIFFERENT THAN APPLICANT:

ASSIGNOR:

SAME

SERIAL NUMBER	*	ASG	TYPE	STATE	ACRES/UNITS	RATE	CTY	FUND SYMBOL	AMOUNT
AMC 130722 AND AMC 130723									
						APPLY:	CTY	FUND SYMBOL	AMOUNT
/ / ANV. DATE		/ / EXP. DATE		BILL CYCLE		FILING FEE		140850	
S/C CC80		DISTRICTS		/ / NEXT BILL DATE		RENTAL			
MISC. DATA		U OF M		ACTUAL UNITS		REIMBURSE			
NEW SERIAL NUMBER						EFFECTIVE DATE			
ASSIGNMENT: COMPLETE AREA?						OTHER			
ASSIGNED AREA						REFUND			
RETAINED AREA						RETAIN IN UNEARNED ACCOUNT			
OF INTEREST?						TOTAL			
BOND FILED?						REMARKS:			
BY						DATE			

ACCOUNTING ADVICE COPY

UNITED STATES
DEPARTMENT OF THE INTERIOR
BUREAU OF LAND MANAGEMENT

No. 168771

RECEIPT AND ACCOUNTING ADVICE

MCL NOTICES (2)

LIT # 8 AND # 18

SUBJECT

SMM/AZ JUN 04 81 1 0 26 1 10

APPLICANT:

GREFCO INC.
3450 WILSHIRE BLVD.
LOS ANGELES, CA 90010

REMITTER IF DIFFERENT THAN APPLICANT:

ASSIGNOR:

SAME

SERIAL NUMBER	*	ASG	TYPE	STATE	ACRES/UNITS	RATE	CTY	FUND SYMBOL	AMOUNT
AMC 130722 AND AMC 130723									
						APPLY:	CTY	FUND SYMBOL	AMOUNT
/ / ANV. DATE		/ / EXP. DATE		BILL CYCLE		FILING FEE		140850	
S/C CC80		DISTRICTS		/ / NEXT BILL DATE		RENTAL			
MISC. DATA		U OF M		ACTUAL UNITS		REIMBURSE			
NEW SERIAL NUMBER EFFECTIVE DATE ASSIGNMENT: COMPLETE AREA? ASSIGNED AREA RETAINED AREA OF INTEREST? BOND FILED?						OTHER			
						REFUND			
						RETAIN IN UNEARNED ACCOUNT			
						TOTAL			
						REMARKS:			
						BY	DATE		

CASE FOLDER COPY

NOTICE!!

These documents have been scanned!

Do not place un-scanned documents beneath this notice!

Do not remove this notice from this file!

GPO Jacket No. 560-102
Print Order 61540
Rise Business Services, LLC
Job=AZ15 8/14/2019



Box Number= AZ15220



Claim Begin-End: AMC130722-AMC130723

2 Correspondence



AZ15220-6

AMC129394-AMC132981



United States Department of the Interior

BUREAU OF LAND MANAGEMENT

Arizona State Office

One North Central Avenue, Suite 800

Phoenix, Arizona 85004-4427

www.blm.gov/az/

AUG 01 2016



In Reply Refer To:

3800 (9200) IO

AMC104033; AMC130722;

AMC201588; AMC244339;

AMC298908; AMC300364

CERTIFIED MAIL – RETURN RECEIPT REQUESTED 7015 1520 0002 6611 0380

NOTICE

GREFCO INC
777 S FLAGLER DR STE 500
WEST PALM BEACH, FL 33401

:
:
:

This Decision Affects Those Claims
Shown in the Block Below.

AMC104033-AMC104036; AMC130722-AMC130723; AMC201588-AMC201589; AMC244339-AMC244341; AMC298908-AMC298915; AMC300364-AMC300365
LIT NO. 4; LIT NO. 5; LIT NO. 11; LIT NO. 19; LIT NO. 8; LIT NO. 18; LIT NO. 9; LIT NO. 10;
LIT NO. 3; LIT NO. 15; LIT NO. 16; LIT NO. 1; LIT NO. 2; LIT NO. 6; LIT NO. 7A; LIT NO.
7B; LIT NO. 7C; LIT NO. 13; LIT NO. 21; LIT NO. 12; LIT NO. 20

Transfer(s) Not Processed

A conveyance document to transfer ownership of the mining claim(s) listed above was received by the Bureau of Land Management (BLM) Arizona State Office. The transfer(s) of ownership cannot be processed for the following reason(s):

We received your request to process a Quitclaim Deed for 21 transfers. The processing fee for a transfer of interest is \$10 per claim, per each grantee. A payment of \$121 was received, but there is a shortage of \$89 that is required to complete the transfer of interests.

If appropriate, please submit a corrected conveyance document, required documents, or additional fees, within 30 days of your receipt of this notice. If the required information is not received within the 30-day timeframe, no further action will be taken, and the BLM will retain the non-refundable processing fees submitted.

If additional information is required, please contact Iran Ortega at 602-417-9355. Please include your AMC serial number(s) on all correspondence.

A handwritten signature in black ink that reads "Rebecca Heick". The script is cursive and fluid, with the first letter of each word being capitalized and prominent.

Rebecca Heick
Deputy State Director
Lands, Minerals and Energy Division

SENDER: COMPLETE THIS SECTION

- ☐ Complete 2, and 3.
☐ Print name and address on the reverse
 turn the card to you.
 the back of the mailpiece,
 if space permits.

1. Article Addressed to:

GREFCO INC
 777 S FLAGLER DR STE 500
 WEST PALM BEACH FL 33401
 920/10/AMC104033/130722/201588
 /244339/298908/300364



9590 9402 1831 6104 4740 41

2. Article Number (Transfer from service label)

7015 1520 0002 6611 0380

PS Form 3811, July 2015 PSN 7530-02-000-9053

COMPLETE THIS SECTION ON DELIVERY

A. Signature

X *[Signature]*☐ Agent☐ Addressee

B. Received by (Printed Name)

Jose Ross

C. Date of Delivery

D. Is delivery address different from item 1? ☐ Yes
 If YES, enter delivery address below: ☐ No

3. Service Type

- ☐ Adult Signature
☐ Adult Signature Restricted Delivery
☒ Certified Mail®
☐ Certified Mail Restricted Delivery
☐ Collect on Delivery
☐ Collect on Delivery Restricted Delivery
☐ Insured Mail
☐ Mail Restricted Delivery
☐ Priority Mail Express®
☐ Registered Mail™
☐ Registered Mail Restricted Delivery
☒ Return Receipt for Merchandise
☒ Signature Confirmation™
☐ Signature Confirmation Restricted Delivery

Domestic Return Receipt

USPS TRACKING#



9590 9402 1831 6104 4740 41

United States
 Postal Service

* Sender: Please print your name, address, and ZIP+4® in this box*

PHOENIX, ARIZONA
 UNITED STATES
 DEPARTMENT OF THE INTERIOR
 Bureau of Land Management
 Arizona State Office
 One N. Central Avenue, Suite 800
 Phoenix, AZ 85004-7427

First-Class Mail
 Postage & Fees Paid
 USPS
 Permit No. G-10



United States Department of the Interior

BUREAU OF LAND MANAGEMENT
ARIZONA STATE OFFICE
3707 N. 7TH STREET
P.O. BOX 16563
PHOENIX, ARIZONA 85011
(602) 640-5550



IN REPLY REFER TO:

(922-SR)
A MC 130723
0023M

September 5, 1990

NOTICE TO MINING CLAIMANTS

Grefco, Inc:

Your annual filing of an affidavit of assessment work or notice of intention to hold received in this office did not contain all of the correct Bureau of Land Management serial numbers assigned to each claim.

Below are the names of the claims, serial numbers erroneously listed on the affidavit and the correct serial numbers according to our records:

<u>Name of Claims</u>	<u>Incorrect Serial Numbers</u>	<u>Correct Serial Numbers</u>
Lit No. 18	A MC 130724	A MC 130723

Our records for the claim(s) have been updated to show receipt of the required annual filing for 1989.

The regulations under 43 CFR Subpart 3833 state: "Citing the serial number shall comply with the requirement in the Act to file an additional description of the claim."

To receive proper credit in the future, in addition to naming each claim on the affidavit, always include the correct serial numbers assigned to each of the mining claims, mill or tunnel sites.

Sincerely,

Alan Rabinoff
Chief, Branch of
Mining Law Administration

NOTICE!!

These documents have been scanned!

Do not place un-scanned documents beneath this notice!

Do not remove this notice from this file!

GPO Jacket No. 560-102
Print Order 61540
Rise Business Services, LLC
Job=AZ15 8/14/2019



Box Number= AZ15220



Claim Begin-End: AMC130722-AMC130723

3 Transfers



AZ15220-6

AMC129394-AMC132981

**NO
DOCUMENTS
FOUND**

NO DOCUMENTS FOUND
NO DOCUMENTS FOUND

NOTICE!!

These documents have been scanned!

Do not place un-scanned documents beneath this notice!

Do not remove this notice from this file!

GPO Jacket No. 560-102
Print Order 61540
Rise Business Services, LLC
Job=AZ15 8/14/2019



Box Number= AZ15220



Claim Begin-End: AMC130722-AMC130723

4 Annual Filings



AZ15220-6

AMC129394-AMC132981

US Dept Interior
BLM

MAINTENANCE FEE PAID
AND INTENT TO HOLD
LOAD MINING CLAIMS

Requested By Owner & Mail To:
RRP Education Asset Holdings LLC
c/o Dicalite Minerals
36994 Summit Lake Rd.
Burney, CA 96013

State: **ARIZONA**
Mining District: **PIONEER**

County: **PINAL**
Assessment Year **2019**

PHOENIX, ARIZONA

2018 AUG 22 P 1:49

RECEIVED
BLM AZ STATE OFFICE

104033
130722
201588
298908
300364
244339

CLAIM NAME	BLM SERIAL NO.	ACRES IN CLAIM	PAY	LOC S	LOC T	LOC R	LOG M	ORIG LOG BK PG
LIT NO 4	AMC104033	20.66	\$155	30	1S	12E	GSR	1006, 958-959
LIT NO 5	AMC104034	20.66	\$155	30	1S	12E	GSR	1006, 960-961
LIT NO 11	AMC104035	20.66	\$155	19	1S	12E	GSR	1006, 962-963
LIT NO 19	AMC104036	20.66	\$155	19	1S	12E	GSR	1006, 964-965
LIT NO 8	AMC130722	20.66	\$155	19	1S	12E	GSR	1061, 642-643
LIT NO 18	AMC130723	20.66	\$155	19	1S	12E	GSR	1061, 640-641
LIT NO 9	AMC201588	20.66	\$155	30	1S	12E	GSR	1170, 191-192

Fee and Intent to Hold
\$1,085 Maintenance fee was paid (7 CLAIMS)
to the BLM in Lieu of annual
assessment work for years **2019**.

Date
2018


Value
\$1,085

All monuments, claim posts, and claim notices are clearly in place on the mining claim.

State of California, County of Shasta. Subscribed and sworn to (or affirmed) before me on this 30th
day of July, **2018**, by Rocky Torgerson, proved to me on the basis
of satisfactory evidence to be the person(s) who appeared before me.

Signature of Agent

Notary Signature



AUG 28 2018

BY: RAM

#4243879

US Dept Interior
BLM

MAINTENANCE FEE PAID
AND INTENT TO HOLD
LOAD MINING CLAIMS

Requested By Owner & Mail To:
RRP Education Asset Holdings LLC
c/o Dicalite Minerals
36994 Summit Lake Rd.
Burney, CA 96013

State: **ARIZONA**
Mining District: **PIONEER**

County: **PINAL**
Assessment Year **2019**

RECEIVED
BLM AZ STATE OFFICE
2018 AUG 22 P 1:49
PHOENIX, ARIZONA

CLAIM NAME	BLM SERIAL NO.	ACRES IN CLAIM	PAY	LOC'S	LOC C	LOC R	LOC M	ORIG LOC BK PG
LIT NO 10	AMC201589	20.66	\$155	30	1S	12E	GSR	1170, 193-194
LIT NO 3	AMC244339	20.66	\$155	19	1S	12E	GSR	1307, 933-934
LIT NO 15	AMC244340	20.66	\$155	29	1S	12E	GSR	1307, 937-938
LIT NO 16	AMC244341	20.66	\$155	29	1S	12E	GSR	1307, 937-938
LIT NO 1	AMC298908	20.66	\$155	19, 20	1S	12E	GSR	1624, 176
LIT NO 2	AMC298909	20.66	\$155	19, 20	1S	12E	GSR	1624, 179
LIT NO 6	AMC298910	20.66	\$155	30	1S	12E	GSR	1624, 185

Fee and Intent to Hold
\$1,085 Maintenance fee was paid
to the BLM in Lieu of annual
assessment work for years **2019**.

(7 CLAIMS)

Date
2018


Value
\$1,085

All monuments, claim posts, and claim notices are clearly in place on the mining claim.

State of California, County of Shasta. Subscribed and sworn to (or affirmed) before me on this 30th
day of July, **2018**, by Rocky Torgerson, proved to me on the basis
of satisfactory evidence to be the person(s) who appeared before me.

Signature of Agent

Notary Signature



US Dept Interior
BLM

MAINTENANCE FEE PAID
AND INTENT TO HOLD
LOAD MINING CLAIMS

Requested By Owner & Mail To:
RRP Education Asset Holdings LLC
c/o Dicalite Minerals
36994 Summit Lake Rd.
Burney, CA 96013

State: **ARIZONA**
Mining District: **PIONEER**

County: **PINAL**
Assessment Year **2019**

RECEIVED
BLM AZ STATE OFFICE
2018 AUG 22 P 1:49
PHOENIX, ARIZONA


CLAIM NAME	BLM SERIAL NO.	ACRES IN CLAIM	PAY	LOC S	LOC T	LOC R	LOC M	ORIG LOC BK PG
LIT NO 7A	AMC298911	20.66	\$155	19	1S	12E	GSR	1624, 187
LIT NO 7B	AMC298912	20.66	\$155	19	1S	12E	GSR	1624, 189
LIT NO 7C	AMC298913	20.66	\$155	19	1S	12E	GSR	1624, 191
LIT NO 13	AMC298914	20.66	\$155	30	1S	12E	GSR	1624, 181
LIT NO 21	AMC298915	20.66	\$155	19	1S	12E	GSR	1624, 183
LIT NO 12	AMC300364	20.66	\$155	30	1S	12E	GSR	1627, 145
LIT NO 20	AMC300365	20.66	\$155	30	1S	12E	GSR	1627, 147


Fee and Intent to Hold
\$1,085 Maintenance fee was paid (7 CLAIMS) Date **2018** Value **\$1,085**
to the BLM in Lieu of annual
assessment work for years **2019**.

All monuments, claim posts, and claim notices are clearly in place on the mining claim.

State of California, County of Shasta. Subscribed and sworn to (or affirmed) before me on this 30th
day of July, 2018, by Ricky Torgerson, proved to me on the basis
of satisfactory evidence to be the person(s) who appeared before me.


Signature of Agent


Notary Signature



Extremely Urgent

This envelope is for use with the following services: **UPS Next Day Air®**
UPS Worldwide Express®
UPS 2nd Day Air®

Visit **ups.com®** or call **1-800-PICK-UPS®** (1-800-742-5877) to schedule a pickup or find a drop off location near you.

Domestic Shipments

- To qualify for the Letter rate, UPS Express Envelopes may only contain correspondence, urgent documents, and/or electronic media, and must weigh 8 oz. or less. UPS Express Envelopes containing items other than those listed or weighing more than 8 oz. will be billed by weight.

International Shipments

- The UPS Express Envelope may be used only for documents of no commercial value. Certain countries consider electronic media as documents. Visit ups.com/importexport to verify if your shipment is classified as a document.
- To qualify for the Letter rate, the UPS Express Envelope must weigh 8 oz. or less. UPS Express Envelopes weighing more than 8 oz. will be billed by weight.

Note: Express Envelopes are not recommended for shipments of electronic media containing sensitive personal information or breakable items. Do not send cash or cash equivalent.

Apply shipping documents on this side.

Do not use this envelope for:

UPS Ground
UPS Standard
UPS 3 Day Select®
UPS Worldwide Expedited®

DICALITE MINERALS CORP
36994 Summit Lake Rd
Burney, CA 96013

To
BUREAU OF LAND MANAGEMENT
MINE CLAIMS
ONE NORTH CENTRAL AVE.
Suite 800
PHOENIX, AZ 85004-4427

RECEIVED
BLM AZ STATE OFFICE
2010 AUG 22 P 1:49
PHOENIX, ARIZONA



1/05 MW

100% Recycled fiber
80% Post-Consumer

Serving you for more than 100 years
United Parcel Service.



International Shipping Notice — Carriage hereunder may be subject to the rules relating to liability and other terms and/or conditions established by the Convention for the Unification of Certain Rules Relating to International Carriage by Air (the "Warsaw Convention") and/or the Convention on the Contract for the International Carriage of Goods by Road (the "CMR Convention"). These commodities, technology or software were exported from the U.S. in accordance with the Export Administration Regulations. Diversion contrary to U.S. law prohibited.

010195101 1/15 TG United Parcel Service

United States Department of the Interior
Bureau of Land Management
DIV OF LANDS, MINRLS & ENERGY
ONE N CENTRAL AVE
PHOENIX, AZ 85004 -4427
Phone: 602-417-9200

Receipt

No: 4243879

Transaction #: 4359326	
Date of Transaction: 08/24/2018	
CUSTOMER:	
	DICALITE MINERALS CORT 36994 SUMMIT LAKE RD BURNEY,CA 96013-9636 US

LINE #	QTY	DESCRIPTION	REMARKS	UNIT PRICE	TOTAL
1	1.00	LOCATABLE MINERALS / MINING CLAIMS- NOT NEW-UNADJUD,ONE AUTH NO. ONLY / MINING CLAIM MONEY RECEIVED CASES: AMC104033/\$3255.00	MAINT 2019/21	- n/a -	3255.00
TOTAL:					\$3,255.00

PAYMENT INFORMATION				
1	AMOUNT:	3255.00	POSTMARKED:	N/A
	TYPE:	CHECK	RECEIVED:	08/22/2018
	CHECK NO:	00131045		
	NAME:	DICALITE MINERALS CORT 36994 SUMMIT LAKE RD BURNEY CA 96013-9636 US		

REMARKS

This receipt was generated by the automated BLM Collections and Billing System and is a paper representation of a portion of the official electronic record contained therein.

3
US Dept Interior
BLM

MAINTENANCE FEE PAID
AND INTENT TO HOLD
LOAD MINING CLAIMS

Requested By Owner & Mail To:
RRP Education Asset Holdings LLC
c/o Dicalite Minerals
36994 Summit Lake Rd.
Burney, CA 96013

State: **ARIZONA**
Mining District: **PIONEER**

County: **PINAL**
Assessment Year **2018**

300364

104033
130722
201588
244339
298908

PHOENIX, ARIZONA

2011 AUG 30 A 10:28

RECEIVED
BLM AT STATE OFFICE

CLAIM NAME	BLM SERIAL NO	ACRES IN CLAIM	PAY	LOC S	LOC T	LOC R	LOC M	ORIS LOC BK PG
LIT NO 4	AMC104033	20.66	\$155	30	1S	12E	GSR	1006, 958-959
LIT NO 5	AMC104034	20.66	\$155	30	1S	12E	GSR	1006, 960-961
LIT NO 11	AMC104035	20.66	\$155	19	1S	12E	GSR	1006, 962-963
LIT NO 19	AMC104036	20.66	\$155	19	1S	12E	GSR	1006, 964-965
LIT NO 8	AMC130722	20.66	\$155	19	1S	12E	GSR	1061, 642-643
LIT NO 18	AMC130723	20.66	\$155	19	1S	12E	GSR	1061, 640-641
LIT NO 9	AMC201588	20.66	\$155	30	1S	12E	GSR	1170, 191-192

Fee and Intent to Hold

\$1,085 Maintenance fee was paid
to the BLM in Lieu of annual
assessment work for years **2018**.

(7 CLAIMS)

Date
2017


Value
\$1,085

All monuments, claim posts, and claim notices are clearly in place on the mining claim.

State of California, County of Shasta. Subscribed and sworn to (or affirmed) before me on this 26
day of July, 2017, by Rocky Torginsson, proved to me on the basis
of satisfactory evidence to be the person(s) who appeared before me.


Signature of Agent


Notary Signature



3967700

SEP 05 2017

BY: Ran

US Dept Interior
BLM

MAINTENANCE FEE PAID
AND INTENT TO HOLD
LOAD MINING CLAIMS

Requested By Owner & Mail To:
RRP Education Asset Holdings LLC
c/o Dicalite Minerals
36994 Summit Lake Rd.
Burney, CA 96013

State: **ARIZONA**
Mining District: **PIONEER**

County: **PINAL**
Assessment Year **2018**

RECEIVED
BLM AZ STATE OFFICE
2017 AUG 30 A 10:
PHOENIX, ARIZONA

CLAIM NAME	BLM SERIAL NO.	ACR. FEE IN CLAIM	PAY	LOC S	LOC E	LOC R	LOC M	ORIG. LOC BK. PG.
LIT NO 10	AMC201589	20.66	\$155	30	1S	12E	GSR	1170, 193-194
LIT NO 3	AMC244339	20.66	\$155	19	1S	12E	GSR	1307, 933-934
LIT NO 15	AMC244340	20.66	\$155	29	1S	12E	GSR	1307, 937-938
LIT NO 16	AMC244341	20.66	\$155	29	1S	12E	GSR	1307, 937-938
LIT NO 1	AMC298908	20.66	\$155	19, 20	1S	12E	GSR	1624, 176
LIT NO 2	AMC298909	20.66	\$155	19, 20	1S	12E	GSR	1624, 179
LIT NO 6	AMC298910	20.66	\$155	30	1S	12E	GSR	1624, 185

Fee and Intent to Hold

\$1,085 Maintenance fee was paid
to the BLM in Lieu of annual
assessment work for years **2018**.

(7 CLAIMS)

Date
2017


Value
\$1,085

All monuments, claim posts, and claim notices are clearly in place on the mining claim.

State of California, County of Shasta, Subscribed and sworn to (or affirmed) before me on this 26
day of July, 2017, by Rocky Torgrimson, proved to me on the basis
of satisfactory evidence to be the person(s) who appeared before me.

Signature of Agent

Notary Signature



US Dept Interior
BLM

MAINTENANCE FEE PAID
AND INTENT TO HOLD
LOAD MINING CLAIMS

Requested By Owner & Mail To:
RRP Education Asset Holdings LLC
c/o Dicalite Minerals
36994 Summit Lake Rd.
Burney, CA 96013

State: **ARIZONA**
Mining District: **PIONEER**

County: **PINAL**
Assessment Year **2018**

RECEIVED
BLM AZ STATE OFFICE
2017 AUG 30 A 10:29
PHOENIX, ARIZONA

CLAIM NAME	BLM SERIAL NO	ACRES IN CLAIM	PAY	LOC S	LOC T	LOC R	LOC M	ORIG LOC BK PG
LIT NO 7A	AMC298911	20.66	\$155	19	1S	12E	GSR	1624, 187
LIT NO 7B	AMC298912	20.66	\$155	19	1S	12E	GSR	1624, 189
LIT NO 7C	AMC298913	20.66	\$155	19	1S	12E	GSR	1624, 191
LIT NO 13	AMC298914	20.66	\$155	30	1S	12E	GSR	1624, 181
LIT NO 21	AMC298915	20.66	\$155	19	1S	12E	GSR	1624, 183
LIT NO 12	AMC300364	20.66	\$155	30	1S	12E	GSR	1627, 145
LIT NO 20	AMC300365	20.66	\$155	30	1S	12E	GSR	1627, 147

Fee and Intent to Hold
\$1,085 Maintenance fee was paid
to the BLM in Lieu of annual
assessment work for years **2018**.

(7 CLAIMS)

Date
2017


Value
\$1,085

All monuments, claim posts, and claim notices are clearly in place on the mining claim.

State of California, County of Shasta. Subscribed and sworn to (or affirmed) before me on this 26
day of July, 2017, by Rocky Torgerson, proved to me on the basis
of satisfactory evidence to be the person(s) who appeared before me.

Signature of Agent

Notary Signature



Visit **ups.com**® or call **1-800-PICK-UPS**® (1-800-742-5877) to schedule a pickup or find a drop off location near you.

Domestic Shipments

- To qualify for the Letter rate, UPS Express Envelopes may only contain correspondence, urgent documents, and/or electronic media, and must weigh 8 oz. or less. UPS Express Envelopes containing items other than those listed or weighing more than 8 oz. will be billed by weight.

International Shipments

- The UPS Express Envelope may be used only for documents of no commercial value. Certain countries consider electronic media as documents. Visit ups.com/importexport to verify if your shipment is classified as a document.
- To qualify for the Letter rate, the UPS Express Envelope must weigh 8 oz. or less. UPS Express Envelopes weighing more than 8 oz. will be billed by weight.

Note: Express Envelopes are not recommended for shipments of electronic media containing sensitive personal information or breakable items. Do not send cash or cash equivalent.

Apply shipping documents on this side.

Do not use this envelope for:

UPS Ground
UPS Standard
UPS 3 Day Select®
UPS Worldwide Expedited®

DICALITE MINERALS CORP

36994 Summit Lake Rd
Burney, CA 96013

To

BUREAU OF LAND MANAGEMENT
MINE CLAIMS
ONE NORTH CENTRAL AVE.
Suite 800
PHOENIX, AZ 85004-4427

UPS 2nd Day Air **2**



1Z 823 528 02 1005 557 0

TRACKING NUMBER

1/05 MFW

100% Recycled fiber
80% Post-Consumer

International Shipping Notice — Carriage hereunder may be subject to the rules relating to liability and other terms and/or conditions established by the Convention for the Unification of Certain Rules Relating to International Carriage by Air (the "Warsaw Convention") and/or the Convention on the Contract for the International Carriage of Goods by Road (the "CMR Convention"). These commodities, technology or software were exported from the U.S. in accordance with the Export Administration Regulations. Diversion contrary to U.S. law prohibited.

Serving you for more than 100 years
United Parcel Service.



010195101 1/15 TG United Parcel Service

**United States Department of the Interior
Bureau of Land Management**

DIV OF LANDS, MINRLS & ENERGY

ONE N CENTRAL AVE

PHOENIX, AZ 85004 -4427

Phone: 602-417-9200

Receipt

No:

3967700

Transaction #: 4077597	
Date of Transaction: 08/31/2017	
CUSTOMER:	
	DICALITE MINERALS CORT 36994 SUMMIT LAKE RD BURNEY,CA 96013-9636 US

LINE #	QTY	DESCRIPTION	REMARKS	UNIT PRICE	TOTAL
1	1.00	LOCATABLE MINERALS / MINING CLAIMS- NOT NEW-UNADJUD,ONE AUTH NO. ONLY / MINING CLAIM MONEY RECEIVED CASES: AMC104033/\$3255.00		- n/a -	3255.00
TOTAL:					\$3,255.00

PAYMENT INFORMATION				
1	AMOUNT:	3255.00	POSTMARKED:	N/A
	TYPE:	CHECK	RECEIVED:	08/30/2017
	CHECK NO:	00130505		
	NAME:	GREFCO MINERALS INC 36994 SUMMIT LAKE RD BURNEY CA 96013-9636 US		

REMARKS

This receipt was generated by the automated BLM Collections and Billing System and is a paper representation of a portion of the official electronic record contained therein.



GUNSTER
FLORIDA'S LAW FIRM FOR BUSINESS

Our File Number: 36212-00002
Writer's Direct Dial Number: (561) 650-0727
Writer's E-Mail Address: smoore@gunster.com

July 12, 2016

VIA FEDERAL EXPRESS

Bureau of Land Management
Arizona State Office
One North Central Avenue
Suite 800
Phoenix, AZ 85004-4427

104033 244339
130722 298908
201588 300364

RECEIVED
BLM ARIZONA STATE OFFICE
2016 JUL 13 PM 2:43
PHOENIX, ARIZONA

Re: Conveyance of Placer Mining Claims from Grefco, Inc.
Judaica Asset Holdings, LLC

Dear Sir or Madam:

In connection with the above referenced matter, enclosed please find two (2) copies of the recorded Quitclaim Deed from Grefco Minerals, Inc. to RRP Judaica Asset Holdings, LLC, together with our check in the amount of \$121.00 for transferring the claims to the new entity.

Please return a filed-stamped copy of each Quitclaim Deed in the enclosed self-addressed Federal Express envelope.

NOTE: PLEASE CONTACT SUSAN MOORE AT 1-800-780-1980, EXT. 0727, IF THERE IS ANY PROBLEM OR DELAY WITH THIS FILING.

Thank you for your cooperation in this matter.

Sincerely,

Gunster, Yoakley & Stewart, P.A.

Susan Moore, CP, FRP
Certified and Florida Registered Paralegal

SM

Enc.

cc: Lewis F. Crippen, Esq.

WPB_ACTIVE 7243147.1



OFFICIAL RECORDS OF
PINAL COUNTY RECORDER
VIRGINIA ROSS

DATE/TIME: 07/12/2016 0856

FEE: \$15.00

PAGES: 4

FEE NUMBER: 2016-045224



Prepared by and return to:
Lewis F. Crippen, Esq.
Gunster
777 S. Flagler Drive, Suite 500E
West Palm Beach, FL 33401

QUIT CLAIM DEED

FOR VALUABLE CONSIDERATION, the sufficiency and receipt of which is hereby acknowledged, GREFCO, INC., a Delaware corporation, having an address at 1 Bala Avenue, Suite 310, Bala Cynwyd, PA 19004 ("Grantor"), does hereby forever quit claim all its right, title and interest in the unpatented mining claims described on the supplemental attachment, attached hereto and incorporated herein by reference, to RRP JUDAICA ASSET HOLDINGS, LLC, a Florida limited liability company, having an address at 1 Bala Avenue, Suite 310, Bala Cynwyd, PA 19004 ("Grantee").

Exempt from A.R.S. 11-1133 and 11-1137(B) by A.R.S. 11-1134(A)(6)

*Remainder of Page Intentionally Blank;
Signature Page Follows.*

RECEIVED
BLM AZ STATE OFFICE
2016 JUL 13 P 2:43
PHOENIX, ARIZONA

WPB_ACTIVE 7132532.1

Form MCF120
Revised July 2014

This form is available from the Arizona Geological Survey and may be reproduced.

IN WITNESS WHEREOF, Grantor has executed this instrument as of this 11th day of July, 2016.

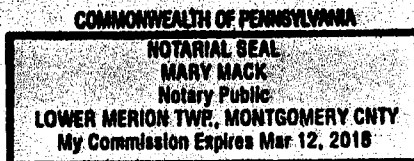
GREFCO, INC., a Delaware corporation

By: Arlene Nash
Name: ARLENE NASH
Title: Secretary

STATE OF PENNSYLVANIA)
) ss.
COUNTY OF MONTGOMERY)

SUBSCRIBED AND SWORN TO before me, a Notary Public, this 11th day of July, 2016.

By: Mary Mack
Notary Public
My Commission Expires: 3/12/18



RECEIVED
BLM AZ STATE OFFICE
2016 JUL 13 P 2:43
PHOENIX, ARIZONA

SUPPLEMENTAL ATTACHMENT – Page 1 of 2

May be used with the following forms for listing additional mining claims:

Check One.

- ☐ Affidavit of Performance of Annual Work
☐ Maintenance Fee Payment
☐ Notice of Intent to Hold Mining Claims
☐ Notice of Non-Liability for Labor and Materials Furnished
☒ Quit claim Deed

BLM
Date
Stamp

RECEIVED
BLM PHOENIX OFFICE
2016 JUL 13 P 2 43
PHOENIX, ARIZONA

**CLAIMS LOCATED IN PIONEER MINING DISTRICT, PINAL COUNTY
TOWNSHIP 1 SOUTH, RANGE 12 EAST, SECTIONS 19, 20, 29, and 30**

LINE NO.	AMC NUMBER	CLAIM/SITE NAME	COUNTY RECORDER DATA (If available)	TWP	RNG	SEC
1	298908	LIT NO. 1	Recorded 8/14/89			
2	298909	LIT NO. 2	Recorded 8/14/89			
3	244339	LIT NO. 3	Recorded 9/3/85 Amended 12/7/89			
4	104033	LIT NO. 4	Recorded 4/10/80 Amended 12/7/89			
5	104034	LIT NO. 5	Recorded 4/10/80 Amended 12/7/89			
6	298910	LIT NO. 6	Recorded 8/14/89			
7	298911	LIT NO. 7A	Recorded 8/14/89			
8	298912	LIT NO. 7B	Recorded 8/14/89			
9	298913	LIT NO. 7C	Recorded 8/14/89			
10	130722	LIT NO. 8	Recorded 5/6/81 Amended 12/7/89			
11	201588	LIT NO. 9	Recorded 6/14/83 Amended 12/7/89			
12	201589	LIT NO. 10	Recorded 6/14/83 Amended 12/7/89			
13	104035	LIT NO. 11	Recorded 4/10/80 Amended 12/7/89			
14	300364	LIT NO. 12	Recorded 12/7/89			
15	298914	LIT NO. 13	Recorded 8/14/89 Amended 10/30/89			
16	244340	LIT NO. 15	Recorded 9/3/85 Amended 12/7/89			
17	244341	LIT NO. 16	Recorded 9/3/85 Amended 12/7/89			
18	130723	LIT NO. 18	Recorded 5/6/81 Amended 12/7/89			

WPB_ACTIVE 7132532.1

Form MCF114
Revised July 2014

This form is available from the Arizona Geological Survey and may be reproduced.

SUPPLEMENTAL ATTACHMENT – Page 2 of 2

LINE NO.	AMC NUMBER	CLAIM/SITE NAME	COUNTY RECORDER DATA (If available)	TWP	RNG	SEC
19	104036	LIT NO. 19	Recorded 4/10/80 Amended 12/7/89			
20	300365	LIT NO. 20	Recorded 12/7/89			
21	298915	LIT NO. 21	Recorded 8/14/89			

RECEIVED
CLM AZ STATE OFFICE
2016 JUL 13 P 2:43
PHOENIX, ARIZONA

FedEx®

Express

ORIGIN ID: PBIA (561) 655-1980
SUSAN MOORE, CP, FRP
GUNSTER, YORLEY & STEWART
777 SOUTH FLAGLER DRIVE
SUITE 500 EAST
WEST PALM BEACH, FL 33401
UNITED STATES US

SHIP DATE: 12 JUL 16
ACTWGT: 0.50 LB
CAD: 109148839/NET3730

BILL SENDER

TO ARIZONA STATE OFFICE
BUREAU OF LAND MANAGEMENT
1 N CENTRAL AVE
STE 800
PHOENIX AZ 85004

540116030727

(602) 417-9200
INV:
PC:

REF: 00036212-00002/MOOSUS

DEPT:



FedEx Ship Manager - Print Your Label(s)

TRK# 7767 2382 6679
0201

WED - 13 JUL 3:00P
STANDARD OVERNIGHT

XH ZSYA

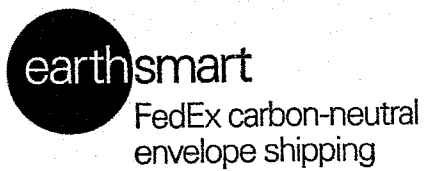

85004
AZ-US PHX



7/12/2016

Extremely Urgent
1278
15:00
07-13
D

← Insert shipping document here.



Align top of FedEx Express® shipping label here.

0011 42 01410 0011
2016 01 13 10 242

Envelope

United States Department of the Interior
Bureau of Land Management
DIV OF LANDS, MINRLS & ENERGY
ONE N CENTRAL AVE
PHOENIX, AZ 85004 -4427
Phone: 602-417-9200

Receipt

No: 3606112

Transaction #: 3709568

Date of Transaction: 07/14/2016

CUSTOMER:


GREFCO MINERALS INC
777 S FLAGLER DR STE 500
WEST PALM BEACH, FL 33401-6121 US

LINE #	QTY	DESCRIPTION	REMARKS	UNIT PRICE	TOTAL
1	1.00	LOCATABLE MINERALS / MINING CLAIMS- NOT NEW-UNADJUD, ONE AUTH NO. ONLY / MINING CLAIM MONEY RECEIVED CASES: AMC298908/\$121.00	QCD - 21	- n/a -	121.00
TOTAL:					\$121.00

PAYMENT INFORMATION				
1	AMOUNT:	121.00	POSTMARKED:	07/12/2016
	TYPE:	CHECK	RECEIVED:	07/13/2016
	CHECK NO:	65709		
	NAME:	GUNSTER 777 S FLAGLER DR STE 500 WEST PALM BEACH FL 33401-6121 US		

REMARKS

This receipt was generated by the automated BLM Collections and Billing System and is a paper representation of a portion of the official electronic record contained therein.

ENTERED
AUG 25 2016
BY: 



United States Department of the Interior

BUREAU OF LAND MANAGEMENT

Arizona State Office

One North Central Avenue, Suite 800

Phoenix, Arizona 85004-4427

www.blm.gov/az/

AUG 01 2016



In Reply Refer To:

3800 (9200) IO

AMC104033; AMC130722;

AMC201588; AMC244339;

AMC298908; AMC300364

RECEIVED
BLM AZ STATE OFFICE
2016 AUG 12 P 3:17
PHOENIX, ARIZONA

CERTIFIED MAIL – RETURN RECEIPT REQUESTED 7015 1520 0002 6611 0380

NOTICE

GREFCO INC
777 S FLAGLER DR STE 500
WEST PALM BEACH, FL 33401

This Decision Affects Those Claims
Shown in the Block Below.

AMC104033-AMC104036; AMC130722-AMC130723; AMC201588-AMC201589; AMC244339-AMC244341; AMC298908-AMC298915; AMC300364-AMC300365
LIT NO. 4; LIT NO. 5; LIT NO. 11; LIT NO. 19; LIT NO. 8; LIT NO. 18; LIT NO. 9; LIT NO. 10;
LIT NO. 3; LIT NO. 15; LIT NO. 16; LIT NO. 1; LIT NO. 2; LIT NO. 6; LIT NO. 7A; LIT NO.
7B; LIT NO. 7C; LIT NO. 13; LIT NO. 21; LIT NO. 12; LIT NO. 20

Transfer(s) Not Processed

A conveyance document to transfer ownership of the mining claim(s) listed above was received by the Bureau of Land Management (BLM) Arizona State Office. The transfer(s) of ownership cannot be processed for the following reason(s):

We received your request to process a Quitclaim Deed for 21 transfers. The processing fee for a transfer of interest is \$10 per claim, per each grantee. A payment of \$121 was received, but there is a shortage of \$89 that is required to complete the transfer of interests.

If appropriate, please submit a corrected conveyance document, required documents, or additional fees, within 30 days of your receipt of this notice. If the required information is not received within the 30-day timeframe, no further action will be taken, and the BLM will retain the non-refundable processing fees submitted.

31030200

If additional information is required, please contact Iran Ortega at 602-417-9355. Please include your AMC serial number(s) on all correspondence.

Rebecca Heick

Rebecca Heick
Deputy State Director
Lands, Minerals and Energy Division



PHOENIX, ARIZONA

2016 AUG 12 P 3:17

RECEIVED
BLM AZ STATE OFFICE

United States Department of the Interior
Bureau of Land Management
DIV OF LANDS, MINRLS & ENERGY
ONE N CENTRAL AVE
PHOENIX, AZ 85004 -4427
Phone: 602-417-9200

Receipt

No:

3630200


Transaction #: 3733986	
Date of Transaction: 08/15/2016	
CUSTOMER:	
	GREFCO MINERALS INC 777 S FLAGLER DR STE 500 WEST PALM BEACH, FL 33401-6121 US


LINE #	QTY	DESCRIPTION	REMARKS	UNIT PRICE	TOTAL
1	1.00	LOCATABLE MINERALS / MINING CLAIMS- NOT NEW-UNADJUD, ONE AUTH NO. ONLY / MINING CLAIM MONEY RECEIVED CASES: AMC104033/\$89.00	TRF /21	- n/a -	89.00
TOTAL:					\$89.00

PAYMENT INFORMATION				
1	AMOUNT:	89.00	POSTMARKED:	08/11/2016
	TYPE:	CHECK	RECEIVED:	08/12/2016
	CHECK NO:	66703		
	NAME:	GUNSTER 777 S FLAGLER DR STE 500 WEST PALM BEACH FL 33401-6121 US		

REMARKS

This receipt was generated by the automated BLM Collections and Billing System and is a paper representation of a portion of the official electronic record contained therein.

ENTERED
SEP - 6 2016
BY: 

ENTERED
AUG 25 2016
BY: 

ORIGIN ID:PBIA (561) 655-1980
SUSAN MOORE, CP, FRP
GUNSTER YOKLEY & STEWART
777 SOUTH FLAGLER DRIVE
SUITE 500 EAST
WEST PALM BEACH, FL 33401
UNITED STATES US

SHIP DATE: 11AUG16
ACTWGT: 0.50 LB
CAD: 100149830/NET3790

BILL SENDER


TO ARIZONA STATE OFFICE
BUREAU OF LAND MANAGEMENT
ONE NORTH CENTRAL AVENUE
SUITE 800
PHOENIX AZ 85004

(602) 417-9355

REF: 00036212-00002/MOOSUS

INV: PO: *Iran Ortega*

DEPT:



FedEx
Express



FRI - 12 AUG 3:00P


STANDARD OVERNIGHT

TRK#
0201


7769 7113 5958

XH ZSYA

85004
AZ-US PHX



EX®
xpress



Extremely Urgent

FedEx Ship Manager - Print Your Label(s)

8/11/2016

Insert shipping
document here.

FedEx

Express

earthsmart

FedEx carbon-neutral
envelope shipping

Align top of FedEx Express® shipping label here.

Envelope

RECEIVED
BLM AZ STATE OFFICE
20th MAR 12 P 3 11
PHOENIX, ARIZONA

NOTICE OF FEE PAID
AND INTENT TO HOLD

RECEIVED
BLM AZ STATE OFFICE

2016 AUG 25 P 1:14

PHOENIX, ARIZONA

104033

130722

201588

244339

298908

300364

Requested By:

Return To: Grefco Minerals
36994 Summit Lake Rd.
Burney, CA 96013

State Arizona County Pinal
Mining District Pioneer Assessment Year 2017

I, the undersigned state: that certain fees required by law, were paid for the benefit of the following contiguous mining claims in the mining assessment year ending at noon on September 1, 2016.

Name of Claim Amended	BLM							Original	
	Location	Record						Location	
	Bk	Pg	Acres	Sec.	T	R	M	Bk	Pg
Lit No. 4	AMC	104033	20.66	30	1S	12E	GSR	1006	958-959
Lit No. 5	AMC	104034	20.66	30	1S	12E	GSR	1006	960-961
Lit No. 11	AMC	104035	20.66	19	1S	12E	GSR	1006	962-963
Lit No. 19	AMC	104036	20.66	19	1S	12E	GSR	1006	964-965
Lit No. 8	AMC	130722	20.66	19	1S	12E	GSR	1061	642-643
Lit No. 18	AMC	130723	20.66	19	1S	12E	GSR	1061	640-641
Lit No. 9	AMC	201588	20.66	30	1S	12E	GSR	1170	191-192
Lit No. 10	AMC	201589	20.66	30	1S	12E	GSR	1170	193-194
Lit No. 3	AMC	244339	20.66	19	1S	12E	GSR	1307	933-934
Lit No. 15	AMC	244340	20.66	20	1S	12E	GSR	1307	935-936
Lit No. 16	AMC	244341	20.66	29	1S	12E	GSR	1307	937-938

(11 Lode Mine Claims)

Fee and Intent to Hold
\$1,705 Holding fee was paid
to the BLM in Lieu of annual
assessment work for years
2017.

Date
2016

Value
\$ 1,705

The name of and the address of the person who paid the fee is: Grefco Minerals, 36994 Summit Lake Rd. Burney, CA 96013 ATTN: Rocky Torgimson



The owner of the claim is: Grefco Minerals

All monuments, claim posts, and claim notices are clearly in place on the mining claim.

State of California, County of Shasta. Subscribed and sworn to (or affirmed) before me on this 3rd day of August, 2016, by Rocky Torgimson, proved to me on the basis of satisfactory evidence to be the person(s) who appeared before me.

Signature of Agent

Notary Signature



RECEIPT # 3642513



**OFFICIAL RECORDS OF
PINAL COUNTY RECORDER
VIRGINIA ROSS**

When recorded mail to:

**Grefco Minerals
36994 Summit Lake Rd
Burney, CA 96013**

DATE/TIME: 08/09/2016 1207
FEE: \$15.00
PAGES: 2
FEE NUMBER: 2016-052555



(The above space reserved for recording information)

**NOTICE OF FEE PAID
AND INTENT TO HOLD**

DOCUMENT TITLE

**RECEIVED
BLM AZ STATE OFFICE
2016 AUG 25 P 1:14
PHOENIX, ARIZONA**

**DO NOT DISCARD THIS PAGE. THIS COVER PAGE IS RECORDED AS PART
OF YOUR DOCUMENT. THE CERTIFICATE OF RECORDATION WITH THE
FEE NUMBER IN THE UPPER RIGHT CORNER IS THE PERMANENT
REFERENCE NUMBER OF THIS DOCUMENT IN THE PINAL COUNTY
RECORDER'S OFFICE.**

RECEIVED
BLM AZ STATE OFFICE

2016 AUG 25 P 1: 15

PHOENIX, ARIZONA

NOTICE OF FEE PAID
AND INTENT TO HOLD

Requested By:

Return To: Grefco Minerals
36994 Summit Lake Rd.
Burney, CA 96013

State Arizona County Pinal
Mining District Pioneer Assessment Year 2017

I, the undersigned state: that certain fees required by law were paid for the benefit of the following contiguous mining claims in the mining assessment year ending at noon on September 1, 2016.

Name of Claim	Amended	BLM	Location	Record	Acres	Sec.	T	R	M	Original Location	Pg
	Bk	Pg								Bk	
Lit No. 1	AMC	298908	20.66	19, 20	1S	12E	GSR	1624	176		
Lit No. 2	AMC	298909	20.66	19, 20	1S	12E	GSR	1624	179		
Lit No. 6	AMC	298910	20.66	30	1S	12E	GSR	1624	185		
Lit No. 7A	AMC	298911	20.66	19	1S	12E	GSR	1624	187		
Lit No. 7B	AMC	298912	20.66	19	1S	12E	GSR	1624	189		
Lit No. 7C	AMC	298913	20.66	19	1S	12E	GSR	1624	191		
Lit No. 13	AMC	298914	20.66	30	1S	12E	GSR	1624	181		
Lit No. 21	AMC	298915	20.66	19	1S	12E	GSR	1624	183		
Lit No. 12	AMC	300364	20.66	30	1S	12E	GSR	1627	145		
Lit No. 20	AMC	300365	20.66	30	1S	12E	GSR	1627	147		

(10 Lode Mine claims)

Fee and Intent to Hold
\$1,550 Holding fee was paid
to the BLM in Lieu of annual
assessment work for years
2017.

Date
2016

Value
\$1,550


The name of and the address of the person who paid the fee is: Grefco Minerals, 36994 Summit Lake Rd. Burney, CA 96013 ATTN: Rocky Torgrimson

The owner of the claim is: Grefco Minerals

All monuments, claim posts, and claim notices are clearly in place on the mining claim.
State of California, County of Shasta. Subscribed and sworn to (or affirmed) before me on this 3rd day of August, 2016, by Rocky Torgrimson, proved to me on the basis of satisfactory evidence to be the person(s) who appeared before me.

Signature of Agent

Notary Signature



RECEIPT # 3642513



OFFICIAL RECORDS OF
PINAL COUNTY RECORDER
VIRGINIA ROSS

When recorded mail to:

Grefco Minerals
36994 Summit Lake Rd
Burney, CA 96013

DATE/TIME: 08/09/2016 1207
FEE: \$15.00
PAGES: 2
FEE NUMBER: 2016-052554



(The above space reserved for recording information)

NOTICE OF FEE PAID
AND INTENT TO HOLD

DOCUMENT TITLE

RECEIVED
BLM AZ STATE OFFICE
2016 AUG 25 P 1:15
PHOENIX, ARIZONA

DO NOT DISCARD THIS PAGE. THIS COVER PAGE IS RECORDED AS PART
OF YOUR DOCUMENT. THE CERTIFICATE OF RECORDATION WITH THE
FEE NUMBER IN THE UPPER RIGHT CORNER IS THE PERMANENT
REFERENCE NUMBER OF THIS DOCUMENT IN THE PINAL COUNTY
RECORDER'S OFFICE.

Extremely Urgent

This envelope is for use with the following services:

UPS Next Day Air®
UPS Worldwide Express®
UPS 2nd Day Air®

Visit **ups.com**® or call **1-800-PICK-UPS**® (1-800-742-5877) to schedule a pickup or find a drop off location near you.

Domestic Shipments

- To qualify for the Letter rate, UPS Express Envelopes may only contain correspondence, urgent documents, and/or electronic media, and must weigh 8 oz. or less. UPS Express Envelopes containing items other than those listed or weighing more than 8 oz. will be billed by weight.

International Shipments

- The UPS Express Envelope may be used only for documents of no commercial value. Certain countries consider electronic media as documents. Visit ups.com/importexport to verify if your shipment is classified as a document.
- To qualify for the Letter rate, the UPS Express Envelope must weigh 8 oz. or less. UPS Express Envelopes weighing more than 8 oz. will be billed by weight.

Note: Express Envelopes are not recommended for shipments of electronic media containing sensitive personal information or breakable items. Do not send cash or cash equivalent.

Apply shipping documents on this side.

Do not use this envelope for:

UPS Ground
UPS Standard
UPS 3 Day Select®
UPS Worldwide Expedited®

DICALITE MINERALS CORP

36994 Summit Lake Rd
Burney, CA 96013

To

Bureau of Land Management
One North Central Ave., Ste. 800
Phoenix, AZ 85004-4427



100% Recycled fiber
80% Post-Consumer

International Shipping Notice — Carriage hereunder may be subject to the rules relating to liability and other terms and/or conditions established by the Convention for the Unification of Certain Rules Relating to International Carriage by Air (the "Warsaw Convention") and/or the Convention on the Contract for the International Carriage of Goods by Road (the "CMR Convention"). These commodities, technology or software were exported from the U.S. in accordance with the Export Administration Regulations. Diversion contrary to U.S. law prohibited.

010195101 1/10 IP United Parcel Service, Louisville, KY

United States Department of the Interior
Bureau of Land Management
 DIV OF LANDS, MINRLS & ENERGY
 ONE N CENTRAL AVE
 PHOENIX, AZ 85004 -4427
 Phone: 602-417-9200

Receipt

No: 3642513

Transaction #: 3746474	
Date of Transaction: 08/26/2016	
CUSTOMER:	
GREFCO MINERALS 36994 SUMMIT LAKE RD BURNEY, CA 96013-9636 US	

LINE #	QTY	DESCRIPTION	REMARKS	UNIT PRICE	TOTAL
1	1.00	LOCATABLE MINERALS / MINING CLAIMS- NOT NEW-UNADJUD, ONE AUTH NO. ONLY / MINING CLAIM MONEY RECEIVED CASES: AMC104033/\$3255.00	MAINT FEE 2017 - 21	- n/a -	3255.00
TOTAL:					\$3,255.00

PAYMENT INFORMATION			
1	AMOUNT:	3255.00	POSTMARKED: N/A
	TYPE:	CHECK	RECEIVED: 08/25/2016
	CHECK NO:	00130069	
	NAME:	GREFCO MINERAL INC 36994 SUMMIT LAKE RD BURNEY CA 96013-9636 US	

REMARKS

This receipt was generated by the automated BLM Collections and Billing System and is a paper representation of a portion of the official electronic record contained therein.

104033
 130722
 201588
 244339
 298908
 300364

NOTICE OF FEE PAID AND INTENT TO HOLD

Requested By:

Return To: Grefco Minerals
 36994 Summit Lake Rd.
 Burney, CA 96013

State Arizona County Pinal
 Mining District Pioneer Assessment Year 2016

I, the undersigned state: that certain fees required by law, were paid for the benefit of the following contiguous mining claims in the mining assessment year ending at noon on September 1, 2015.

Name of Claim Amended	Location		Record	Acres	Sec.	T	R	M	Original Location	
	Bk	Pg							Bk	Pg
Lit No. 4	AMC	104033	7	20.66	30	1S	12E	GSR	1006	958-959
Lit No. 5	AMC	104034		20.66	30	1S	12E	GSR	1006	960-961
Lit No. 11	AMC	104035		20.66	19	1S	12E	GSR	1006	962-963
Lit No. 19	AMC	104036		20.66	19	1S	12E	GSR	1006	964-965
Lit No. 8	AMC	130722		20.66	19	1S	12E	GSR	1061	642-643
Lit No. 18	AMC	130723		20.66	19	1S	12E	GSR	1061	640-641
Lit No. 9	AMC	201588		20.66	30	1S	12E	GSR	1170	191-192
Lit No. 10	AMC	201589		20.66	30	1S	12E	GSR	1170	193-194
Lit No. 3	AMC	244339		20.66	19	1S	12E	GSR	1307	933-934
Lit No. 15	AMC	244340		20.66	20	1S	12E	GSR	1307	935-936
Lit No. 16	AMC	244341		20.66	29	1S	12E	GSR	1307	937-938

(11 Lode Mine Claims)

Fee and Intent to Hold
\$1,705 Holding fee was paid
 to the BLM in Lieu of annual
 assessment work for years
2016.

Date
 2015

RECEIVED
 BLM ARIZONA
 2015 AUG 18 P 3:07
 PHOENIX, ARIZONA
 Value
 \$ 1,705

The name of and the address of the person who paid the fee is: Grefco Minerals, 36994 Summit Lake Rd. Burney, CA 96013 ATTN: Rocky Torgrimson


The owner of the claim is: Grefco Minerals

All monuments, claim posts, and claim notices are clearly in place on the mining claim.

State of California, County of Shasta. Subscribed and sworn to (or affirmed) before me on this 21 day of July, 2015, by Tanya Taylor, Notary Public, proved to me on the basis of satisfactory evidence to be the person(s) who appeared before me.

[Signature]
 Signature of Agent

[Signature]
 Notary Signature



RECEIPT # 3370718

[Signature]



**OFFICIAL RECORDS OF
PINAL COUNTY RECORDER
VIRGINIA ROSS**

When recorded mail to:

**GREFCO MINERALS, INC
36994 SUMMIT LAKE RD
BURNEY, CA 96013**

**DATE/TIME: 07/30/2015 1311
FEE: \$15.00
PAGES: 2
FEE NUMBER: 2015-049360**



(The above space reserved for recording information)

**NOTICE OF FEE PAID
AND INTENT TO HOLD**

DOCUMENT TITLE

**DO NOT DISCARD THIS PAGE. THIS COVER PAGE IS RECORDED AS PART
OF YOUR DOCUMENT. THE CERTIFICATE OF RECORDATION WITH THE
FEE NUMBER IN THE UPPER RIGHT CORNER IS THE PERMANENT
REFERENCE NUMBER OF THIS DOCUMENT IN THE PINAL COUNTY
RECORDER'S OFFICE.**

**RECEIVED
BLM AUSTIN OFFICE
2015 AUG 18 P 3:01
PHOENIX, ARIZONA**

NOTICE OF FEE PAID AND INTENT TO HOLD

Requested By:

Return To: Grefco Minerals
36994 Summit Lake Rd.
Burney, CA 96013

State Arizona County Pinal
Mining District Pioneer Assessment Year 2016

I, the undersigned state: that certain fees required by law were paid for the benefit of the following contiguous mining claims in the mining assessment year ending at noon on September 1, 2015.

Name of Claim	Amended		BLM Record	Acres	Sec.	T	R	M	Original	
	Location Bk	Pg							Location Bk	Pg
Lit No. 1	AMC		298908	20.66	19, 20	1S	12E	GSR	1624	176
Lit No. 2	AMC		298909	20.66	19, 20	1S	12E	GSR	1624	179
Lit No. 6	AMC		298910	20.66	30	1S	12E	GSR	1624	185
Lit No. 7A	AMC		298911	20.66	19	1S	12E	GSR	1624	187
Lit No. 7B	AMC		298912	20.66	19	1S	12E	GSR	1624	189
Lit No. 7C	AMC		298913	20.66	19	1S	12E	GSR	1624	191
Lit No. 13	AMC		298914	20.66	30	1S	12E	GSR	1624	181
Lit No. 21	AMC		298915	20.66	19	1S	12E	GSR	1624	183
Lit No. 12	AMC		300364	20.66	30	1S	12E	GSR	1627	145
Lit No. 20	AMC		300365	20.66	30	1S	12E	GSR	1627	147

(10 Lode Mine claims)

Fee and Intent to Hold
\$1,550 Holding fee was paid
to the BLM in Lieu of annual
assessment work for years
2016.

Date
2015

Value
\$1,550


RECEIVED
BLM ARIZONA
2015 AUG 18 P 3:07
PHOENIX ARIZONA

The name of and the address of the person who paid the fee is: Grefco Minerals, 36994 Summit Lake Rd. Burney, CA 96013 ATTN: Rocky Torgrimson
The owner of the claim is: Grefco Minerals

All monuments, claim posts, and claim notices are clearly in place on the mining claim.

State of California, County of Shasta. Subscribed and sworn to (or affirmed) before me on this 21 day of July, 2015, by Tanya Taylor, Notary Public proved to me on the basis of satisfactory evidence to be the person(s) who appeared before me.

Signature of Agent



RECEIPT # 3370718



**OFFICIAL RECORDS OF
PINAL COUNTY RECORDER
VIRGINIA ROSS**

When recorded mail to:

**GREFCO MINERALS, INC
36994 SUMMIT LAKE RD
BURNEY, CA 96013**

DATE/TIME: 07/30/2015 1311
FEE: \$15.00
PAGES: 2
FEE NUMBER: 2015-049359



(The above space reserved for recording information)

**NOTICE OF FEE PAID
AND INTENT TO HOLD**

DOCUMENT TITLE

**DO NOT DISCARD THIS PAGE. THIS COVER PAGE IS RECORDED AS PART
OF YOUR DOCUMENT. THE CERTIFICATE OF RECORDATION WITH THE
FEE NUMBER IN THE UPPER RIGHT CORNER IS THE PERMANENT
REFERENCE NUMBER OF THIS DOCUMENT IN THE PINAL COUNTY
RECORDER'S OFFICE.**

**RECEIVED
BLM AZ RECORDER'S OFFICE
2015 AUG 18 P 3:01
PHOENIX, ARIZONA**



August 13, 2015

Bureau of Land Management
One North Central Ave., Ste. 800
Phoenix, AZ 85004-4427

To Whom It May Concern:

Please change the mailing address for correspondence regarding the attached mining claims to:

Dicalite Minerals, Inc
36994 Summit Lake Rd.
Burney, CA 96013

Should you have any questions or comments, please contact me at 530-335-5451x102, or email rtorgrimson@dicalite.com

Best regards,

A handwritten signature in black ink, appearing to read "Rocky".

Rocky Torgrimson
Operations Manager

RECEIVED
BLM AZ STATE OFFICE
2015 AUG 18 P 3:07
PHOENIX, ARIZONA

NOTICE OF FEE PAID AND INTENT TO HOLD

Requested By:

Return To: Grefco Minerals
36994 Summit Lake Rd.
Burney, CA 96013

State Arizona County Pinal
Mining District Pioneer Assessment Year 2016

I, the undersigned state: that certain fees required by law, were paid for the benefit of the following contiguous mining claims in the mining assessment year ending at noon on September 1, 2015.

Name of Claim	Amended	BLM	Location	Record	Acres	Sec.	T	R	M	Original Location	Pg
	Bk	Pg								Bk	Pg
Lit No. 4	AMC	104033	7	20.66	30	1S	12E	GSR	1006	958-959	
Lit No. 5	AMC	104034		20.66	30	1S	12E	GSR	1006	960-961	
Lit No. 11	AMC	104035		20.66	19	1S	12E	GSR	1006	962-963	
Lit No. 19	AMC	104036	7	20.66	19	1S	12E	GSR	1006	964-965	
Lit No. 8	AMC	130722	7	20.66	19	1S	12E	GSR	1061	642-643	
Lit No. 18	AMC	130723	7	20.66	19	1S	12E	GSR	1061	640-641	
Lit No. 9	AMC	201588	7	20.66	30	1S	12E	GSR	1170	191-192	
Lit No. 10	AMC	201589	7	20.66	30	1S	12E	GSR	1170	193-194	
Lit No. 3	AMC	244339	7	20.66	19	1S	12E	GSR	1307	933-934	
Lit No. 15	AMC	244340		20.66	20	1S	12E	GSR	1307	935-936	
Lit No. 16	AMC	244341	7	20.66	29	1S	12E	GSR	1307	937-938	

(11 Lode Mine Claims)

Fee and Intent to Hold
\$1,705 Holding fee was paid
to the BLM in Lieu of annual
assessment work for years
2016.

Date
2015

Value
\$ 1,705

RECEIVED
BLM ARIZONA
2015 AUG 18 PM 3:07
PHOENIX, ARIZONA

The name of and the address of the person who paid the fee is: Grefco Minerals, 36994 Summit Lake Rd. Burney, CA 96013 ATTN: Rocky Torgrimson

The owner of the claim is: **Grefco Minerals**

All monuments, claim posts, and claim notices are clearly in place on the mining claim.

State of California, County of Shasta. Subscribed and sworn to (or affirmed) before me on this 21 day of July, 2015, by Tanya Taylor, Notary Public, proved to me on the basis of satisfactory evidence to be the person(s) who appeared before me.

Signature of Agent

Notary Signature
TANYA TAYLOR
COMM. # 2109087
NOTARY PUBLIC - CALIFORNIA
COUNTY OF SHASTA
Comm. Expires APR. 27, 2019



**OFFICIAL RECORDS OF
PINAL COUNTY RECORDER
VIRGINIA ROSS**

When recorded mail to:

**GREFCO MINERALS, INC
36994 SUMMIT LAKE RD
BURNEY, CA 96013**

**DATE/TIME: 07/30/2015 1311
FEE: \$15.00
PAGES: 2
FEE NUMBER: 2015-049360**



(The above space reserved for recording information)

**NOTICE OF FEE PAID
AND INTENT TO HOLD**

DOCUMENT TITLE

**DO NOT DISCARD THIS PAGE. THIS COVER PAGE IS RECORDED AS PART
OF YOUR DOCUMENT. THE CERTIFICATE OF RECORDATION WITH THE
FEE NUMBER IN THE UPPER RIGHT CORNER IS THE PERMANENT
REFERENCE NUMBER OF THIS DOCUMENT IN THE PINAL COUNTY
RECORDER'S OFFICE.**

**RECEIVED
BLM AZ RECORDER'S OFFICE
2015 AUG 18 P 3:07
PHOENIX, ARIZONA**

NOTICE OF FEE PAID AND INTENT TO HOLD

Requested By:

Return To: Grefco Minerals
36994 Summit Lake Rd.
Burney, CA 96013

State Arizona County Pinal
Mining District Pioneer Assessment Year 2016

I, the undersigned state: that certain fees required by law were paid for the benefit of the following contiguous mining claims in the mining assessment year ending at noon on September 1, 2015.

Name of Claim	Amended		BLM Record	Acres	Sec.	T	R	M	Original	
	Location								Location	
	Bk	Pg							Bk	Pg
Lit No. 1	AMC		298908	20.66	19, 20	1S	12E	GSR	1624	176
Lit No. 2	AMC		298909	20.66	19, 20	1S	12E	GSR	1624	179
Lit No. 6	AMC		298910	20.66	30	1S	12E	GSR	1624	185
Lit No. 7A	AMC		298911	20.66	19	1S	12E	GSR	1624	187
Lit No. 7B	AMC		298912	20.66	19	1S	12E	GSR	1624	189
Lit No. 7C	AMC		298913	20.66	19	1S	12E	GSR	1624	191
Lit No. 13	AMC		298914	20.66	30	1S	12E	GSR	1624	181
Lit No. 21	AMC		298915	20.66	19	1S	12E	GSR	1624	183
Lit No. 12	AMC		300364	20.66	30	1S	12E	GSR	1627	145
Lit No. 20	AMC		300365	20.66	30	1S	12E	GSR	1627	147

(10 Lode Mine claims)

Fee and Intent to Hold
\$1,550 Holding fee was paid
to the BLM in Lieu of annual
assessment work for years
2016.

Date
2015

RECEIVED
BLM AT STATE OFFICE
2015 AUG 18 P 07
PHOENIX, ARIZONA
Valid \$1,550

The name of and the address of the person who paid the fee is: Grefco Minerals, 36994 Summit Lake Rd. Burney, CA 96013 ATTN: Rocky Torgrimson
The owner of the claim is: Grefco Minerals

All monuments, claim posts, and claim notices are clearly in place on the mining claim.
State of California, County of Shasta. Subscribed and sworn to (or affirmed) before me on this 21 day of July, 2015, by Tanya Taylor, Notary Public proved to me on the basis of satisfactory evidence to be the person(s) who appeared before me.

Signature of Agent

Notary Signature
Tanya Taylor
TANYA TAYLOR
COMM. # 2109087
NOTARY PUBLIC - CALIFORNIA
COUNTY OF SHASTA
Comm. Expires APR. 27, 2019



**OFFICIAL RECORDS OF
PINAL COUNTY RECORDER
VIRGINIA ROSS**

When recorded mail to:

**GREFCO MINERALS, INC
36994 SUMMIT LAKE RD
BURNEY, CA 96013**

DATE/TIME: 07/30/2015 1311
FEE: \$15.00
PAGES: 2
FEE NUMBER: 2015-049359



(The above space reserved for recording information)

**NOTICE OF FEE PAID
AND INTENT TO HOLD**

DOCUMENT TITLE

**DO NOT DISCARD THIS PAGE. THIS COVER PAGE IS RECORDED AS PART
OF YOUR DOCUMENT. THE CERTIFICATE OF RECORDATION WITH THE
FEE NUMBER IN THE UPPER RIGHT CORNER IS THE PERMANENT
REFERENCE NUMBER OF THIS DOCUMENT IN THE PINAL COUNTY
RECORDER'S OFFICE.**

**RECEIVED
BLM AZ RECORDER'S OFFICE
2015 AUG 18 P 3:07
PHOENIX, ARIZONA**

United States Department of the Interior
Bureau of Land Management
 LANDS/RECREATION & PLANNING
 ONE N CENTRAL AVE
 PHOENIX, AZ 85004 -2203
 Phone: 602-417-9200

Receipt

No: 3370718


Transaction #: 3468879	
Date of Transaction: 08/19/2015	
CUSTOMER:	
	DICALITE MINERALS CORT 36994 SUMMIT LAKE RD BURNEY, CA 96013-9636 US

LINE #	QTY	DESCRIPTION	REMARKS	UNIT PRICE	TOTAL
1	1.00	LOCATABLE MINERALS / MINING CLAIMS-NOT NEW-UNADJUD, ONE AUTH NO. ONLY / MINING CLAIM MONEY RECEIVED CASES: AMC104033/\$3255.00	MAINT FEE PYMNT (21) 2016	- n/a -	3255.00
TOTAL:					\$3,255.00

PAYMENT INFORMATION			
1	AMOUNT:	3255.00	POSTMARKED: 08/14/2015
	TYPE:	CHECK	RECEIVED: 08/18/2015
	CHECK NO:	00129514	
	NAME:	GREFCO MINERALS INC 36994 SUMMIT LAKE RD BURNEY CA 96013-9636 US	

REMARKS

This receipt was generated by the automated BLM Collections and Billing System and is a paper representation of a portion of the official electronic record contained therein.


 R. Am...

8/19/2015

Dicalite Minerals Corp.
36994 Summit Lake Rd.
Burney, CA 96013
Attn: Rocky Torgerson


RECEIVED
BLM AZ STATE OFFICE

2015 AUG 18 P 3:06

PHOENIX, ARIZONA

RETURN RECEIPT
REQUESTED

BUREAU OF LAND MANAGEMENT
MINE CLAIMS
ONE NORTH CENTRAL AVE.
Suite 800
PHOENIX, AZ 85004-4427



7015 0640 0007 1662 0168



1000

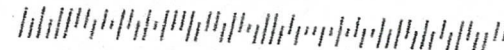


85004

U.S. POSTAGE
PAID
BURNLEY, CA
96013
AUG 14, 15
AMOUNT

\$7.45

00056454-09





OFFICIAL RECORDS OF
PINAL COUNTY RECORDER
VIRGINIA ROSS

DATE/TIME: 07/31/2014 1043
FEE: \$15.00
PAGES: 1
FEE NUMBER: 2014-044213



Requested By:

Return To: Grefco Minerals
36994 Summit Lake Rd.
Burney, CA 96013

State Arizona County Pinal
Mining District Pioneer Assessment Year 2015

I, the undersigned state: that certain fees required by law, were paid for the benefit of the following contiguous mining claims in the mining assessment year ending at noon on September 1, 2014.

Name of Claim	Amended	BLM	Location		Record	Original Location				
			Bk	Pg		Bk	Pg	Acres	Sec.	T
Lit No. 4	AMC	104033	20	30	1S	12E	GSR	1006	958-959	
Lit No. 5	AMC	104034	20	30	1S	12E	GSR	1006	960-961	
Lit No. 11	AMC	104035	20	19	1S	12E	GSR	1006	962-963	
Lit No. 19	AMC	104036	20	19	1S	12E	GSR	1006	964-965	
Lit No. 8	AMC	130722	20	19	1S	12E	GSR	1061	642-643	
Lit No. 18	AMC	130723	20	19	1S	12E	GSR	1061	640-641	
Lit No. 9	AMC	201588	20	30	1S	12E	GSR	1170	191-192	
Lit No. 10	AMC	201589	20	30	1S	12E	GSR	1170	193-194	
Lit No. 3	AMC	244339	20	19	1S	12E	GSR	1307	933-934	
Lit No. 15	AMC	244340	20	20	1S	12E	GSR	1307	935-936	
Lit No. 16	AMC	244341	20	29	1S	12E	GSR	1307	937-938	


(11 Claims)

Fee and Intent to Hold
\$1,755 Holding fee was paid
to the BLM in Lieu of annual
assessment work for years
2015.

Date
2014

Value
\$ 1,755 (Fee Increase)

1705



The name of and the address of the person who paid the fee is: Grefco Minerals, 36994 Summit Lake Rd. Burney, CA 96013 ATTN: Rocky Torgimson

The owner of the claim is: Grefco Minerals

All monuments, claim posts, and claim notices are clearly in place on the mining claim.

State of California, County of Shasta. Subscribed and sworn to (or affirmed) before me on this 28th day of July, 2014, by Brooke Taylor, proved to me on the basis of satisfactory evidence to be the person(s) who appeared before me.

Signature of Agent

Notary Signature

PHOENIX, ARIZONA

NO. OF CLAIMS 11


AMOUNT \$1,705.00

RECEIPT NO. 3119219

INIT. At

** BLM-ASO **

2014 AUG 29 P 1:12
RECEIVED BLM AZ STATE OFFICE





**PINAL COUNTY RECORDER
VIRGINIA ROSS**

DATE/TIME: 07/31/2014 1043
FEE: \$15.00
PAGES: 1
FEE NUMBER: 2014-044212

**NOTICE OF FEE PAID
AND INTENT TO HOLD**

Requested By:

*Ame 298908
AMC 300364*

Return To: Grefco Minerals
36994 Summit Lake Rd.
Burney, CA 96013

State Arizona County Pinal
Mining District Pioneer Assessment Year 2015

I, the undersigned state: that certain fees required by law were paid for the benefit of the following contiguous mining claims in the mining assessment year ending at noon on September 1, 2014.

Name of Claim Amended	BLM							Original	
	Location	Record						Location	
	Bk	Pg	Acres	Sec.	T	R	M	Bk	Pg
Lit No. 1	AMC	298908	20	19, 20	1S	12E	GSR	1624	176
Lit No. 2	AMC	298909	20	19, 20	1S	12E	GSR	1624	179
Lit No. 6	AMC	298910	20	30	1S	12E	GSR	1624	185
Lit No. 7A	AMC	298911	20	19	1S	12E	GSR	1624	187
Lit No. 7B	AMC	298912	20	19	1S	12E	GSR	1624	189
Lit No. 7C	AMC	298913	20	19	1S	12E	GSR	1624	191
Lit No. 13	AMC	298914	20	30	1S	12E	GSR	1624	181
Lit No. 21	AMC	298915	20	19	1S	12E	GSR	1624	183
Lit No. 12	AMC	300364	20	30	1S	12E	GSR	1627	145
Lit No. 20	AMC	300365	20	30	1S	12E	GSR	1627	147

(10 mine claims)

Fee and Intent to Hold
\$1,550 Holding fee was paid
to the BLM in Lieu of annual
assessment work for years
2015.

Date
2014

Value
\$1,550 (Fee Increase)

ENTERED
SEP 03 2014

The name of and the address of the person who paid the fee is: Grefco Minerals, 36994 Summit Lake Rd. Burney, CA 96013 ATTN: Rocky Torgimson

The owner of the claim is: Grefco Minerals

All monuments, claim posts, and claim notices are clearly in place on the mining claim.

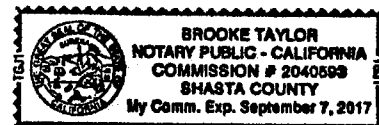
State of California, County of Shasta, Subscribed and sworn to (or affirmed) before me on this 28th day of July, 2014, by Brooke Taylor, proved to me on the basis of satisfactory evidence to be the person(s) who appeared before me.

Signature of Agent

Notary Signature

PHOENIX, ARIZONA

2014 AUG 29 P 1:13




NO. OF CLAIMS 10
AMOUNT \$1550.00
RECEIPT NO. 3117219
INIT. CA-FA

RECEIVED
BLM AZ STATE OFFICE

** BLM-ASO**

Grefco Minerals Inc.
36994 Summit Lake Rd.
Burney, CA 96013
Attn: Rocky Torgrimson

CERTIFIED MAIL™



7003 1010 0005 3612 4959



UNITED STATES
POSTAL SERVICE



1000

85004

U.S. POSTAGE
PAID
BURNLEY, CA
96013
AUG 26, 14
AMOUNT

\$6.98

00056454-09

BUREAU OF LAND MANAGEMENT
ONE NORTH CENTRAL AVE.
Suite 800
PHOENIX, AZ 85004-4427

PHOENIX, ARIZONA
2014 AUG 29 P 1:14
RECEIVED
BLM AZ STATE OFFICE



United States Department of the Interior
Bureau of Land Management
 LANDS/RECREATION & PLANNING
 ONE N CENTRAL AVE
 PHOENIX, AZ 85004 -2203
 Phone: 602-417-9200

Receipt

No: 3119219

Transaction #: 3211024		ENTERED INTO COMPUTER
Date of Transaction: 09/02/2014		
CUSTOMER:		SEP - 3 2014 <i>AB</i>
	GREFCO MINERALS 36994 SUMMIT LAKE RD BURNEY, CA 96013-9636 US	

LINE #	QTY	DESCRIPTION	REMARKS	UNIT PRICE	TOTAL
1	1.00	LOCATABLE MINERALS / MINING CLAIMS-NOT NEW-UNADJUD, ONE AUTH NO. ONLY / MINING CLAIM MONEY RECEIVED CASES: AMC104033/\$3255.00	MAINT FEE PYMNT (21) 2015/ NOI (21) 2014	- n/a -	3255.00
TOTAL:					\$3,255.00

PAYMENT INFORMATION			
1	AMOUNT:	3255.00	POSTMARKED: 08/26/2014
	TYPE:	CHECK	RECEIVED: 08/29/2014
	CHECK NO:	128971	
	NAME:	GREFCO MINERALS INC 36994 SUMMIT LAKE RD BURNEY CA 96013-9636 US	

REMARKS

This receipt was generated by the automated BLM Collections and Billing System and is a paper representation of a portion of the official electronic record contained therein.

NOTICE OF FEE PAID AND INTENT TO HOLD

AMC 300364
AMC 104033
AMC 130722
AMC 201588
AMC 244339
AMC 298908

Requested By:

Return To: Grefco Minerals
36994 Summit Lake Rd.
Burney, CA 96013

State Arizona County Pinal
Mining District Pioneer Assessment Year 2014

I, the undersigned state: that certain fees required by law, were paid for the benefit of the following contiguous mining claims in the mining assessment year ending at noon on September 1, 2013.

Name of Claim Amended	Location		Record	Acres	Sec.	T	R	M	Original Location	
	Bk	Pg							Bk	Pg
Lit No. 4	AMC		104033	20	30	1S	12E	GSR	1006	958-959
Lit No. 5	AMC		104034	20	30	1S	12E	GSR	1006	960-961
Lit No. 11	AMC		104035	20	19	1S	12E	GSR	1006	962-963
Lit No. 19	AMC		104036	20	19	1S	12E	GSR	1006	964-965
Lit No. 8	AMC		130722	20	19	1S	12E	GSR	1061	642-643
Lit No. 18	AMC		130723	20	19	1S	12E	GSR	1061	640-641
Lit No. 9	AMC		201588	20	30	1S	12E	GSR	1170	191-192
Lit No. 10	AMC		201589	20	30	1S	12E	GSR	1170	193-194
Lit No. 3	AMC		244339	20	19	1S	12E	GSR	1307	933-934
Lit No. 15	AMC		244340	20	20	1S	12E	GSR	1307	935-936
Lit No. 16	AMC		244341	20	29	1S	12E	GSR	1307	937-938

(11 Claims)

Fee and Intent to Hold
\$1,540 Holding fee was paid
to the BLM in Lieu of annual
assessment work for years
2014.

Date
2013

Value
\$ 1,540

The name of and the address of the person who paid the fee is: Grefco Minerals, 36994 Summit Lake Rd. Burney, CA 96013 ATTN: Rocky Torggrimson


The owner of the claim is: Grefco Minerals

All monuments, claim posts, and claim notices are clearly in place on the mining claim.

State of California, County of Shasta. Subscribed and sworn to (or affirmed) before me on this 30th day of JULY, 2013, by Kurt D. Ronquist, proved to me on the basis of satisfactory evidence to be the person(s) who appeared before me.

Signature of Agent

Notary Signature



RECEIVED
BLM AZ STATE OFFICE
2013 AUG 29 P 3:16
K. D. RONQUIST
NOTARY PUBLIC

NOTICE OF FEE PAID AND INTENT TO HOLD

Requested By:

Return To: Grefco Minerals
36994 Summit Lake Rd.
Burney, CA 96013

State Arizona County Pinal
Mining District Pioneer Assessment Year 2014

I, the undersigned state: that certain fees required by law were paid for the benefit of the following contiguous mining claims in the mining assessment year ending at noon on September 1, 2013.

Name of Claim	Amended	BLM						Original		
	Location	Record	Acres	Sec.	T	R	M	Location	Bk	Pg
	Bk	Pg								
Lit No. 1	AMC	298908	20	19, 20	1S	12E	GSR	1624		176
Lit No. 2	AMC	298909	20	19, 20	1S	12E	GSR	1624		179
Lit No. 6	AMC	298910	20	30	1S	12E	GSR	1624		185
Lit No. 7A	AMC	298911	20	19	1S	12E	GSR	1624		187
Lit No. 7B	AMC	298912	20	19	1S	12E	GSR	1624		189
Lit No. 7C	AMC	298913	20	19	1S	12E	GSR	1624		191
Lit No. 13	AMC	298914	20	30	1S	12E	GSR	1624		181
Lit No. 21	AMC	298915	20	19	1S	12E	GSR	1624		183
Lit No. 12	AMC	300364	20	30	1S	12E	GSR	1627		145
Lit No. 20	AMC	300365	20	30	1S	12E	GSR	1627		147

(10 mine claims)

Fee and Intent to Hold
\$1,400 Holding fee was paid
to the BLM in Lieu of annual
assessment work for years
2014.

Date
2013

Value
\$1,400

The name of and the address of the person who paid the fee is: Grefco Minerals, 36994 Summit Lake Rd. Burney, CA 96013 ATTN: Rocky Torgimson
The owner of the claim is: Grefco Minerals

All monuments, claim posts, and claim notices are clearly in place on the mining claim.
State of California, County of Shasta. Subscribed and sworn to (or affirmed) before me on this 30th day of July, 2013, by Kurt D. Ronquist, proved to me on the basis of satisfactory evidence to be the person(s) who appeared before me.

Signature of Agent

Notary Signature



RECEIVED
AZ STATE OFFICE
2013 AUG 20 3:16
PHOENIX, ARIZONA

United States Department of the Interior
Bureau of Land Management
LANDS/RECREATION & PLANNING
ONE N CENTRAL AVE
PHOENIX, AZ 85004 -2203
Phone: 602-417-9200

Receipt

No: 2869644

Transaction #: 2955609	
Date of Transaction: 08/29/2013	
CUSTOMER:	
	GREFCO MINERALS 36994 SUMMIT LAKE RD BURNEY, CA 96013-9636 US

LINE #	QTY	DESCRIPTION	REMARKS	UNIT PRICE	TOTAL
1	1.00	LOCATABLE MINERALS / MINING CLAIMS- NOT NEW-UNADJUD, ONE AUTH NO. ONLY / MINING CLAIM MONEY RECEIVED CASES: AMC104033/\$2940.00	2014 MAINT (21)	- n/a -	2940.00
TOTAL:					\$2,940.00

PAYMENT INFORMATION				
1	AMOUNT:	2940.00	POSTMARKED:	08/26/2013
	TYPE:	CHECK	RECEIVED:	08/29/2013
	CHECK NO:	128420		
	NAME:	GREFCO MINERALS INC 36994 SUMMIT LAKE RD BURNEY CA 96013-9636 US		

REMARKS

This receipt was generated by the automated BLM Collections and Billing System and is a paper representation of a portion of the official electronic record contained therein.

AMC 104035
AMC 130722
AMC 201588
AMC 244339
AMC 298908
AMC 300364

NOTICE OF FEE PAID AND INTENT TO HOLD

Requested By:

Return To: Grefco Minerals
36994 Summit Lake Rd.
Burney, CA 96013

State Arizona County Pinal
Mining District Pioneer Assessment Year 2013

I, the undersigned state: that certain fees required by law were paid for the benefit of the following contiguous mining claims in the mining assessment year ending at noon on September 1, 2012.

Name of Claim Amended	BLM						Original	
	Location	Record	Sec.	T	R	M	Location	Pg
	Bk	Pg					Bk	
Lit No. 1	AMC	298908	19, 20	1S	12E	GSR	1624	176
Lit No. 2	AMC	298909	19, 20	1S	12E	GSR	1624	179
Lit No. 6	AMC	298910	30	1S	12E	GSR	1624	185
Lit No. 7A	AMC	298911	19	1S	12E	GSR	1624	187
Lit No. 7B	AMC	298912	19	1S	12E	GSR	1624	189
Lit No. 7C	AMC	298913	19	1S	12E	GSR	1624	191
Lit No. 13	AMC	298914	30	1S	12E	GSR	1624	181
Lit No. 21	AMC	298915	19	1S	12E	GSR	1624	183
Lit No. 12	AMC	300364	30	1S	12E	GSR	1627	145
Lit No. 20	AMC	300365	30	1S	12E	GSR	1627	147

(10 mine claims)

Fee and Intent to Hold
\$1,400 Holding fee was paid
to the BLM in Lieu of annual
assessment work for years
2013.

Date
2012

Value
\$1,400

The name of and the address of the person who paid the fee is: Grefco Minerals, 36994 Summit Lake Rd.
Burney, CA 96013 ATTN: Rocky Torggrimson
The owner of the claim is: Grefco Minerals

All monuments, claim posts, and claim notices are clearly in place on the mining claim.
State of California, County of Shasta. Subscribed and sworn to (or affirmed) before me on this 31 day of
July, 2012, by Kurt D Ronquist, proved to me on the basis of satisfactory
evidence to be the person(s) who appeared before me.

[Signature]
Signature of Agent



[Signature]
Notary Signature

8/24/2012 TS
ENTERED INTO COMPUTER

NO. OF CLAIMS 21
AMOUNT \$2940.00
RECEIPT NO. 21035513
INIT. [Signature]
** BLM-ASO **

RECEIVED
CLIMATE STATE OFFICE
2012 AUG 20 A 10:36
PINAL, ARIZONA

NOTICE OF FEE PAID AND INTENT TO HOLD

Requested By:

Return To: Grefco Minerals
36994 Summit Lake Rd.
Burney, CA 96013

State Arizona County Pinal
Mining District Pioneer Assessment Year 2013

I, the undersigned state: that certain fees required by law, were paid for the benefit of the following contiguous mining claims in the mining assessment year ending at noon on September 1, 2012.

Name of Claim Amended	BLM Location		Record	Sec.	T	R	M	Original Location	
	Bk	Pg						Bk	Pg
Lit No. 4	AMC		104033	30	1S	12E	GSR	1006	958-959
Lit No. 5	AMC		104034	30	1S	12E	GSR	1006	960-961
Lit No. 11	AMC		104035	19	1S	12E	GSR	1006	962-963
Lit No. 19	AMC		104036	19	1S	12E	GSR	1006	964-965
Lit No. 8	AMC		130722	19	1S	12E	GSR	1061	642-643
Lit No. 18	AMC		130723	19	1S	12E	GSR	1061	640-641
Lit No. 9	AMC		201588	30	1S	12E	GSR	1170	191-192
Lit No. 10	AMC		201589	30	1S	12E	GSR	1170	193-194
Lit No. 3	AMC		244339	19	1S	12E	GSR	1307	933-934
Lit No. 15	AMC		244340	20	1S	12E	GSR	1307	935-936
Lit No. 16	AMC		244341	29	1S	12E	GSR	1307	937-938

(11 Claims)

Fee and Intent to Hold
\$1,540 Holding fee was paid
to the BLM in Lieu of annual
assessment work for years
2013.

Date
2012

Value
\$ 1,540

The name of and the address of the person who paid the fee is: Grefco Minerals, 36994 Summit Lake Rd. Burney, CA 96013 ATTN: Rocky Torgrimson

The owner of the claim is: Grefco Minerals

All monuments, claim posts, and claim notices are clearly in place on the mining claim.
State of California, County of Shasta. Subscribed and sworn to (or affirmed) before me on this 31 day of July, 2012, by Kurt D Ronquist, proved to me on the basis of satisfactory evidence to be the person(s) who appeared before me.

Signature of Agent



Notary Signature

KDR
RECEIVED
JUL 20 10:36
NOTARY PUBLIC OFFICE
MODOC COUNTY, CALIFORNIA

Receipt

United States Department of the Interior
 Bureau of Land Management
 LANDS/RECREATION & PLANNING
 ONE N CENTRAL AVE
 PHOENIX, AZ 85004 -2203
 Phone: 602-417-9200

Receipt

No:

2635513

Transaction #: 2716085

Date of Transaction: 08/21/2012

CUSTOMER:

GREFCO MINERALS
 36994 SUMMIT LAKE RD
 BURNEY, CA 96013-9636 US

LINE #	QTY	DESCRIPTION	REMARKS	UNIT PRICE	TOTAL
1	1.00	LOCATABLE MINERALS / MINING CLAIMS-NOT NEW-UNADJUD, ONE AUTH NO. ONLY / MINING CLAIM MONEY RECEIVED CASES: AMC298908/\$2940.00	MAINT FEE PYMNT (21) 2013	- n/a -	2940.00
TOTAL:					\$2,940.00

PAYMENT INFORMATION

1	AMOUNT:	2940.00	POSTMARKED:	N/A
	TYPE:	CHECK	RECEIVED:	08/20/2012
	CHECK NO:	127990		
	NAME:	GREFCO MINERALS 36994 SUMMIT LAKE RD BURNEY CA 96013-9636 US		

REMARKS

This receipt was generated by the automated BLM Collections and Billing System and is a paper representation of a portion of the official electronic record contained therein.

8/21/2012

NOTICE OF FEE PAID AND INTENT TO HOLD

AMC 300364
AMC 104033
AMC 130722
AMC 201588
AMC 244339
AMC 298908

Requested By:

Return To: Grefco Minerals
36994 Summit Lake Rd.
Burney, CA 96013

State Arizona County Pinal
Mining District Pioneer Assessment Year 2012

I, the undersigned state: that certain fees required by law, were paid for the benefit of the following contiguous mining claims in the mining assessment year ending at noon on September 1, 2011.

Name of Claim Amended	BLM		Sec.	T	R	M	Original	
	Location	Record					Location	
	Bk	Pg					Bk	Pg
Lit No. 4	AMC	104033	30	1S	12E	GSR	1006	958-959
Lit No. 5	AMC	104034	30	1S	12E	GSR	1006	960-961
Lit No. 11	AMC	104035	19	1S	12E	GSR	1006	962-963
Lit No. 19	AMC	104036	19	1S	12E	GSR	1006	964-965
Lit No. 8	AMC	130722	19	1S	12E	GSR	1061	642-643
Lit No. 18	AMC	130723	19	1S	12E	GSR	1061	640-641
Lit No. 9	AMC	201588	30	1S	12E	GSR	1170	191-192
Lit No. 10	AMC	201589	30	1S	12E	GSR	1170	193-194
Lit No. 3	AMC	244339	19	1S	12E	GSR	1307	933-934
Lit No. 15	AMC	244340	20	1S	12E	GSR	1307	935-936
Lit No. 16	AMC	244341	29	1S	12E	GSR	1307	937-938

(11 mine claims)

Fee and Intent to Hold
\$1,540 Holding fee was paid
to the BLM in Lieu of annual
assessment work for years
2012.

Date
2011

Value
\$1,540

The name of and the address of the person who paid the fee is: Grefco Minerals, 36994 Summit Lake Rd. Burney, CA 96013 ATTN: Rocky Torggrimson

The owner of the claim is: Grefco Minerals


All monuments, claim posts, and claim notices are clearly in place on the mining claim.

State of California, County of Shasta. Subscribed and sworn to (or affirmed) before me on this 8th day of July, 2011, by Kurt D. Ronquist, proved to me on the basis of satisfactory evidence to be the person(s) who appeared before me.

Signature of Agent

Notary Signature

AUG 25 2011



NO. OF CLAIMS
AMOUNT
RECEIPT NO.
INIT.

** BLM-ASO **

RECEIVED
BLM AZ STATE OFFICE
2011 AUG 17 A 8:06
PIONEER ARIZONA
244014
244014
SP

NOTICE OF FEE PAID AND INTENT TO HOLD

Requested By:

Return To: Grefco Minerals
36994 Summit Lake Rd.
Burney, CA 96013

State Arizona County Pinal
Mining District Pioneer Assessment Year 2012

I, the undersigned state: that certain fees required by law were paid for the benefit of the following contiguous mining claims in the mining assessment year ending at noon on September 1, 2011.

Name of Claim Amended	BLM Location	Record	Sec.	T	R	M	Original Location	Pg
	Bk	Pg					Bk	
Lit No. 1	AMC	298908	19, 20	1S	12E	GSR	1624	176
Lit No. 2	AMC	298909	19, 20	1S	12E	GSR	1624	179
Lit No. 6	AMC	298910	30	1S	12E	GSR	1624	185
Lit No. 7A	AMC	298911	19	1S	12E	GSR	1624	187
Lit No. 7B	AMC	298912	19	1S	12E	GSR	1624	189
Lit No. 7C	AMC	298913	19	1S	12E	GSR	1624	191
Lit No. 13	AMC	298914	30	1S	12E	GSR	1624	181
Lit No. 21	AMC	✓ 298915	19	1S	12E	GSR	1624	183
Lit No. 12	AMC	300364	30	1S	12E	GSR	1627	145
Lit No. 20	AMC	✓ 300365	30	1S	12E	GSR	1627	147

(10 mine claims)

Fee and Intent to Hold
\$1,400 Holding fee was paid
to the BLM in Lieu of annual
assessment work for years
2012.

Date
2011

Value
\$1,400

The name of and the address of the person who paid the fee is: Grefco Minerals, 36994 Summit Lake Rd.
Burney, CA 96013 ATTN: Rocky Torgrimson

The owner of the claim is: Grefco Minerals

All monuments, claim posts, and claim notices are clearly in place on the mining claim.
State of California, County of Shasta. Subscribed and sworn to (or affirmed) before me on this 8th day of
July, 2011, by Kurt D Ronquist, proved to me on the basis of satisfactory
evidence to be the person(s) who appeared before me.

Signature of Agent

Notary Signature



RECEIVED
BLM STATE OFFICE
2011 AUG 17 A 8:06
JENIX, ARIZONA



**OFFICIAL RECORDS OF
PINAL COUNTY RECORDER
LAURA DEAN-LYTLE**

When recorded return to:
GREFCO MINERALS
36994 SUMMIT LAKE RD
BURNEY CA 96013

DATE/TIME: 07/20/2011 1200
FEE: \$17.00
PAGES: 2
FEE NUMBER: 2011-059935



NOTICE OF FEE PAID & INTENT TO HOLD

(The above space reserved for recording information)

DOCUMENT TITLE

RECEIVED
BLM AZ STATE OFFICE
2011 AUG 17 A 8:06
PHOENIX, ARIZONA

DO NOT DISCARD THIS PAGE. THIS COVER PAGE IS RECORDED AS PART OF YOUR DOCUMENT. THE CERTIFICATE OF RECORDATION WITH THE FEE NUMBER IN THE UPPER RIGHT CORNER IS THE PERMANENT REFERENCE NUMBER OF THIS DOCUMENT IN THE PINAL COUNTY RECORDER'S OFFICE.

2

When recorded return to:
GREFCO MINERALS
36994 SUMMIT LAKE RD
BURNEY CA 96013



**OFFICIAL RECORDS OF
PINAL COUNTY RECORDER
LAURA DEAN-LYTLE**

DATE/TIME: 07/20/2011 1200
FEE: \$17.00
PAGES: 2
FEE NUMBER: 2011-059936



NOTICE OF FEE PAID & INTENT TO HOLD

(The above space reserved for recording information)

DOCUMENT TITLE

RECEIVED
BLM AZ STATE OFFICE
2011 AUG 17 A 8:06
PHOENIX, ARIZONA


DO NOT DISCARD THIS PAGE. THIS COVER PAGE IS RECORDED AS PART OF YOUR DOCUMENT. THE CERTIFICATE OF RECORDATION WITH THE FEE NUMBER IN THE UPPER RIGHT CORNER IS THE PERMANENT REFERENCE NUMBER OF THIS DOCUMENT IN THE PINAL COUNTY RECORDER'S OFFICE.

Dicalite Minerals Corp.
36994 Summit Lake Rd.
Burney, CA 96013
Attn: Rocky Torgrimson

CERTIFIED MAIL™



7004 1350 0002 9169 6191



U.S. POSTAGE
PAID
BURNLEY, CA
96013
AUG 11, 11
AMOUNT

\$6.23

00056454-06

1000


585004

PHOENIX, AZ 85004

SAT 13 AUG 2011 AM

PHOENIX, AZ

BUREAU OF LAND MANAGEMENT
ONE NORTH CENTRAL AVE.
Suite 800
PHOENIX, AZ 85004-4427



United States Department of the Interior
Bureau of Land Management
LANDS/RECREATION & PLANNING
ONE N CENTRAL AVE
PHOENIX, AZ 85004 -2203
Phone: 602-417-9200

Receipt

No: 2407114

Transaction #: 2482390	
Date of Transaction: 08/17/2011	
CUSTOMER:	
	GREFCO MINERALS 36994 SUMMIT LAKE RD BURNEY,CA 96013-9636 US

LINE #	QTY	DESCRIPTION	REMARKS	UNIT PRICE	TOTAL
1	1.00	LOCATABLE MINERALS / MINING CLAIMS-NOT NEW-UNADJUD,ONE AUTH NO. ONLY / MINING CLAIM MONEY RECEIVED CASES: AMC104033/\$2940.00	MAINT-21	- n/a -	2940.00
TOTAL:					\$2,940.00

PAYMENT INFORMATION				
1	AMOUNT:	2940.00	POSTMARKED:	08/11/2011
	TYPE:	CHECK	RECEIVED:	08/17/2011
	CHECK NO:	127439		
	NAME:	GREFCO MINERALS INC 36994 SUMMIT LAKE RD BURNEY CA 96013-9636 US		

REMARKS

This receipt was generated by the automated BLM Collections and Billing System and is a paper representation of a portion of the official electronic record contained therein.

NOTICE OF FEE PAID AND INTENT TO HOLD

Requested By:

Return To: Grefco Minerals
36994 Summit Lake Rd.
Burney, CA 96013

State Arizona County Pinal
Mining District Pioneer Assessment Year 2011

I, the undersigned state: that certain fees required by law, were paid for the benefit of the following contiguous mining claims in the mining assessment year ending at noon on September 1, 2010.

Name of Claim	Amended	BLM	Original
Location	Record		Location
Bk	Pg	Sec.	T R M Bk Pg
Lit No. 4	AMC	104033	30 1S 12E GSR 1006 958-959
Lit No. 5	AMC	104034	30 1S 12E GSR 1006 960-961
Lit No. 11	AMC	104035	19 1S 12E GSR 1006 962-963
Lit No. 19	AMC	104036	19 1S 12E GSR 1006 964-965
Lit No. 8	AMC	130722	19 1S 12E GSR 1061 642-643
Lit No. 18	AMC	130723	19 1S 12E GSR 1061 640-641
Lit No. 9	AMC	201588	30 1S 12E GSR 1170 191-192
Lit No. 10	AMC	201589	30 1S 12E GSR 1170 193-194
Lit No. 3	AMC	244339	19 1S 12E GSR 1307 933-934
Lit No. 15	AMC	244340	20 1S 12E GSR 1307 935-936
Lit No. 16	AMC	244341	29 1S 12E GSR 1307 937-938
Lit No. 1	AMC	298908	19, 20 1S 12E GSR 1624 176
Lit No. 2	AMC	298909	19, 20 1S 12E GSR 1624 179
Lit No. 6	AMC	298910	30 1S 12E GSR 1624 185
Lit No. 7A	AMC	298911	19 1S 12E GSR 1624 187
Lit No. 7B	AMC	298912	19 1S 12E GSR 1624 189
Lit No. 7C	AMC	298913	19 1S 12E GSR 1624 191

Fee and Intent to Hold
\$2,380 Holding fee was paid
to the BLM in Lieu of annual
assessment work for years
2011.

Date
2010

Value
\$ 2,380


The name of and the address of the person who paid the fee is: Grefco Minerals, 36994 Summit Lake Rd.
Burney, CA 96013 ATTN: Rocky Torgrimson

The owner of the claim is: Grefco Minerals

All monuments, claim posts, and claim notices are clearly in place on the mining claim.

State of California, County of Shasta. Subscribed and sworn to (or affirmed) before me on this 29 day of
July, 2010, by Rocky Torgrimson, proved to me on the basis of satisfactory
evidence to be the person(s) who appeared before me.

Signature of Agent



Notary Signature

NO. OF CLAIMS
AMOUNT
RECEIPT NO.
INIT.

(17 + 21)
2940.00 / 21 claims
[Signature]

RECEIVED
NOTARY PUBLIC OFFICE
2010 AUG 18 A 10:21
PHOENIX, ARIZONA

NOTICE OF FEE PAID AND INTENT TO HOLD

Requested By:

Return To: Grefco Minerals
36994 Summit Lake Rd.
Burney, CA 96013

State Arizona County Pinal
Mining District Pioneer Assessment Year 2011

I, the undersigned state: that certain fees required by law were paid for the benefit of the following contiguous mining claims in the mining assessment year ending at noon on September 1, 2010.

Name of Claim	Amended Location Bk Pg	BLM Record	Sec.	T	R	M	Original Location Bk Pg
Lit No. 13	AMC	298914	30	1S	12E	GSR	1624 181
Lit No. 21	AMC	298915	19	1S	12E	GSR	1624 183
Lit No. 12	AMC	300364	30	1S	12E	GSR	1627 145
Lit No. 20	AMC	300365	30	1S	12E	GSR	1627 147

Fee and Intent to Hold
\$ 560 Holding fee was paid
to the BLM in Lieu of annual
assessment work for years
2011.


Date
2010

Value
\$ 560

The name of and the address of the person who paid the fee is: Grefco Minerals, 36994 Summit Lake Rd. Burney, CA 96013 ATTN: Rocky Torgrimson
The owner of the claim is: Grefco Minerals

All monuments, claim posts, and claim notices are clearly in place on the mining claim.
State of California, County of Shasta. Subscribed and sworn to (or affirmed) before me on this 29 day of July, 2010, by Rocky Torgrimson, proved to me on the basis of satisfactory evidence to be the person(s) who appeared before me.

Signature of Agent



Kurt D. Ronquist
Notary Signature

RECEIVED
MINERAL STATE OFFICE
2010 AUG 18 A 10:23
PHOENIX, ARIZONA

NO. OF CLAIMS 4 of 21
Total AMOUNT \$2940.00 see pg. 1
RECEIPT NO. 2193776
INIT. RR
** BLM AGENT

Receipt. 2193776

AMC 104033

AMC 130722

AMC 201588

AMC 244339

AMC 298908

AMC 300364

Dicalite™

Rocky Torgrimson

Operations Manager

Dicalite - Grefco - Dicaperl - Noble

Dicalite Mineral Corp.
36994 Summit Lake Road
Burney, CA 96013

Phone: (530) 335-5451 ext. 102
Fax: (530) 335-5348
rtorgrimson@dicalite-dicaperl.com

www.grefco.com

United States Department of the Interior
Bureau of Land Management
LANDS/RECREATION & PLANNING
ONE N CENTRAL AVE
PHOENIX, AZ 85004 -2203
Phone:

Receipt

No: 2193776

Transaction #: 2263586	
Date of Transaction: 08/18/2010	
CUSTOMER:	GREFCO MINERALS 36994 SUMMIT LAKE RD ✓ BURNEY, CA 96013-9636 US

LINE #	QTY	DESCRIPTION	REMARKS	UNIT PRICE	TOTAL
1	1.00	LOCATABLE MINERALS / MINING CLAIMS- NOT NEW-UNADJUD, ONE AUTH NO. ONLY / MINING CLAIM MONEY RECEIVED ✓ CASES: AMC104033/\$2940.00	2011 MAINT (21)	- n/a -	2940.00
TOTAL:					\$2,940.00

PAYMENT INFORMATION				
1	AMOUNT:	2940.00	POSTMARKED:	N/A
	TYPE:	CHECK	RECEIVED:	08/18/2010
	CHECK NO:	126981		
	NAME:	GREFCO MINERALS 36994 SUMMIT LAKE RD BURNEY CA 96013-9636 US		

REMARKS

This receipt was generated by the automated BLM Collections and Billing System and is a paper representation of a portion of the official electronic record contained therein.

NOTICE OF FEE PAID AND INTENT TO HOLD

AMC 104033
130722
201588
244339
289908
300364

Requested By:

Return To: Grefco Minerals
36994 Summit Lake Rd.
Burney, CA 96013

State Arizona County Pinal
Mining District Pioneer Assessment Year 2010

I, the undersigned state: that certain fees required by law, were paid for the benefit of the following contiguous mining claims in the mining assessment year ending at noon on September 1, 2009.

	Location Record						Original Location	
	Bk	Pg	Sec.	T	R	M	Bk	Pg
Lit No. 4	AMC	104033	30	1S	12E	GSR	1006	958-959
Lit No. 5	AMC	104034	30	1S	12E	GSR	1006	960-961
Lit No. 11	AMC	104035	19	1S	12E	GSR	1006	962-963
Lit No. 19	AMC	104036	19	1S	12E	GSR	1006	964-965
Lit No. 8	AMC	130722	19	1S	12E	GSR	1061	642-643
Lit No. 18	AMC	130723	19	1S	12E	GSR	1061	640-641
Lit No. 9	AMC	201588	30	1S	12E	GSR	1170	191-192
Lit No. 10	AMC	201589	30	1S	12E	GSR	1170	193-194
Lit No. 3	AMC	244339	19	1S	12E	GSR	1307	933-934
Lit No. 15	AMC	244340	20	1S	12E	GSR	1307	935-936
Lit No. 16	AMC	244341	29	1S	12E	GSR	1307	937-938
Lit No. 1	AMC	298908	19, 20	1S	12E	GSR	1624	176
Lit No. 2	AMC	298909	19, 20	1S	12E	GSR	1624	179
Lit No. 6	AMC	298910	30	1S	12E	GSR	1624	185
Lit No. 7A	AMC	298911	19	1S	12E	GSR	1624	187
Lit No. 7B	AMC	298912	19	1S	12E	GSR	1624	189
Lit No. 7C	AMC	298913	19	1S	12E	GSR	1624	191

Fee and Intent to Hold
\$2,380 Holding fee was paid
to the BLM in Lieu of annual
assessment work for years
2010.

Date
2009

Value
\$ 2,380

RECEIVED
BLM AZ STATE OFFICE
2009 AUG 25 A 21
PIONEER, ARIZONA

The name of and the address of the person who paid the fee is: Grefco Minerals, 36994 Summit Lake Rd.
Burney, CA 96013 ATTN: Rocky Torggrimson

The owner of the claim is: Grefco Minerals

All monuments, claim posts, and claim notices are clearly in place on the mining claim.
State of California, County of Shasta. Subscribed and sworn to (or affirmed) before me on this 15th day of
August, 2009, by Rocky Torggrimson, proved to me on the basis of satisfactory
evidence to be the person(s) who appeared before me.

Signature of Agent



Notary Signature



NOTICE OF FEE PAID AND INTENT TO HOLD

Requested By:

Return To: Grefco Minerals
36994 Summit Lake Rd.
Burney, CA 96013

State Arizona County Pinal
Mining District Pioneer Assessment Year 2010

I, the undersigned state: that certain fees required by law were paid for the benefit of the following contiguous mining claims in the mining assessment year ending at noon on September 1, 2009.

Name of Claim Amended	BLM Location Record		Sec.	T	R	M	Original Location	
	Bk	Pg					Bk	Pg
✓ Lit No. 13	AMC	298914	30	1S	12E	GSR	1624	181
✓ Lit No. 21	AMC	298915	19	1S	12E	GSR	1624	183
✓ Lit No. 12	AMC	300364	30	1S	12E	GSR	1627	145
✓ Lit No. 20	AMC	300365	30	1S	12E	GSR	1627	147

Fee and Intent to Hold
\$ 560 Holding fee was paid
to the BLM in Lieu of annual
assessment work for years
2010.


Date
2009


Value
\$ 560

The name of and the address of the person who paid the fee is: Grefco Minerals, 36994 Summit Lake Rd. Burney, CA 96013 ATTN: Rocky Torgerson
The owner of the claim is: Grefco Minerals

All monuments, claim posts, and claim notices are clearly in place on the mining claim.

State of California, County of Shasta. Subscribed and sworn to (or affirmed) before me on this 13th day of August, 2009, by Rocky Torgerson, proved to me on the basis of satisfactory evidence to be the person(s) who appeared before me.


Signature of Agent




Notary Signature

RECEIVED
BLM/ARIZONA OFFICE
2009 AUG 25 A 8:21
PUEBLO, ARIZONA

United States Department of the Interior
Bureau of Land Management
BUSINESS & SUPPORT SVCS DIV
ONE N CENTRAL AVE SUITE 800
PHOENIX, AZ 85004 -4427
Phone: (602) 417-9200

Receipt

No: 1986472

Transaction #: 2050631	
Date of Transaction: 08/25/2009	
CUSTOMER:	GREFCO MINERALS 36994 SUMMIT LAKE RD BURNEY, CA 96013-9636 US

LINE #	QTY	DESCRIPTION	REMARKS	UNIT PRICE	TOTAL
1	2.00	LOCATABLE MINERALS / MINING CLAIMS-NOT NEW-UNADJUD, ONE AUTH NO. ONLY / MINING CLAIM MONEY RECEIVED CASES: AMC104033/\$2380.00, AMC298914/\$560.00	MAINT 2010	- n/a -	2940.00
TOTAL:					\$2,940.00

PAYMENT INFORMATION			
1	AMOUNT:	2940.00	POSTMARKED: 08/20/2009
	TYPE:	CHECK	RECEIVED: 08/25/2009
	CHECK NO:	126657	
	NAME:	GREFCO MINERALS INC 36994 SUMMIT LAKE RD BURNEY CA 96013-9636 US	

REMARKS

This receipt was generated by the automated BLM Collections and Billing System and is a paper representation of a portion of the official electronic record contained therein.

AMC 104033

130722

201588

244339

298908

300364

NOTICE OF FEE PAID AND INTENT TO HOLD

Requested By:

Return To: Grefco Minerals
36994 Summit Lake Rd.
Burney, CA 96013

State Arizona County Pinal
Mining District Pioneer Assessment Year 2009

I, the undersigned state: that certain fees required by law were paid for the benefit of the following contiguous mining claims in the mining assessment year ending at noon on September 1, 2008

Name of Claim	Amended	BLM	Location	Record	Sec.	T	R	M	Original Location	Pg
	Bk	Pg							Bk	
Lit No. 4	AMC	104033	30	1S	12E	GSR	1006	958-959		
Lit No. 5	AMC	104034	30	1S	12E	GSR	1006	960-961		
Lit No. 11	AMC	104035	19	1S	12E	GSR	1006	962-963		
Lit No. 19	AMC	104036	19	1S	12E	GSR	1006	964-965		
Lit No. 8	AMC	130722	19	1S	12E	GSR	1061	642-643		
Lit No. 18	AMC	130723	19	1S	12E	GSR	1061	640-641		
Lit No. 9	AMC	201588	30	1S	12E	GSR	1170	191-192		
Lit No. 10	AMC	201589	30	1S	12E	GSR	1170	193-194		
Lit No. 3	AMC	244339	19	1S	12E	GSR	1307	933-934		
Lit No. 15	AMC	244340	20	1S	12E	GSR	1307	935-936		
Lit No. 16	AMC	244341	29	1S	12E	GSR	1307	937-938		
Lit No. 1	AMC	298908	19, 20	1S	12E	GSR	1624	176		
Lit No. 2	AMC	298909	19, 20	1S	12E	GSR	1624	179		
Lit No. 6	AMC	298910	30	1S	12E	GSR	1624	185		
Lit No. 7A	AMC	298911	19	1S	12E	GSR	1624	187		
Lit No. 7B	AMC	298912	19	1S	12E	GSR	1624	189		
Lit No. 7C	AMC	298913	19	1S	12E	GSR	1624	191		

Fee and Intent to Hold
\$2,125 Holding fee was paid
to the BLM in Lieu of annual
assessment work for years
2009.

Date
2008

Value
\$ 2,125

The name of and the address of the person who paid the fee is: Grefco Minerals, 36994 Summit Lake Rd.
Burney, CA 96013 ATTN: Rocky Torgimson

The owner of the claim is: Grefco Minerals


All monuments, claim posts, and claim notices are clearly in place on the mining claim subscribed and sworn to me, the 5th day of August, 2008

Signature of Agent

ENTERED INTO COMPUTER

SEP 13 2008

PB



NOTICE OF FEE PAID AND INTENT TO HOLD

Requested By:

Return To: Grefco Minerals
36994 Summit Lake Rd.
Burney, CA 96013

State Arizona County Pinal
Mining District Pioneer Assessment Year 2009

I, the undersigned state: that certain fees required by law were paid for the benefit of the following contiguous mining claims in the mining assessment year ending at noon on September 1, 2008.

Name of Claim	Amended	BLM	Location	Record	Sec.	T	R	M	Original	Location
			Bk	Pg					Bk	Pg
Lit No. 13			AMC	298914	30	1S	12E	GSR	1624	181
Lit No. 21			AMC	298915	19	1S	12E	GSR	1624	183
Lit No. 12			AMC	300364	30	1S	12E	GSR	1627	145
Lit No. 20			AMC	300365	30	1S	12E	GSR	1627	147

Fee and Intent to Hold
\$ 500 Holding fee was paid
to the BLM in Lieu of annual
assessment work for years
2009.

Date
2007


Value
\$ 500

The name of and the address of the person who paid the fee is: Grefco Minerals, 36994 Summit Lake Rd. Burney, CA 96013 ATTN: Rocky Torgrimson

The owner of the claim is: Grefco Minerals

All monuments, claim posts, and claim notices are clearly in place on the mining claim subscribed and sworn to me, the 5th day of August, 2008.

Signature of Agent



2008 AUG 28 A 7:20
PINAL COUNTY, ARIZONA

Message:

21 ROWS RETRIEVED

CBS Export Results Report

☐ Include Resolved Records

Record Status

- ☐ Error Records (E/M/I)
- ☐ Accepted Records (A/W)
- ☐ "On Hold" Records (H)
- ☒ All Records (for s/n or receipt nr)
- ☐ Exported, No Results From CBS
- ☐ New (not yet exported)

Search Criteria

Enter export Date (mm/dd/yyyy) ALL

Serial Number match (optional)

Receipt Nr (optional) 1773868

Export Nr (exclusive)

LR2000 User (defaults to login) ALL

Responsible Area (Errors Only)

- ☐ User (U,X)
- ☐ Programmer (P,X)
- ☒ All (U,P,X)

Query

Reset

User Guide

	Resend?	Export Nr	A/D	Serial Nr	Mult	Code	\$ Amount	Remarks	Receipt Nr	LR2000 User	#Msg	Resolved?	OK	Stat1	Area	CBS Msg 1	Stat2
1	<input type="checkbox"/>	2058358	A	AMC104033		582	125.00	2009	1773868	P5BROWN		<input type="checkbox"/>					

United States Department of the Interior
Bureau of Land Management
BUSINESS & SUPPORT SVCS DIV
ONE N CENTRAL AVE SUITE 800
PHOENIX, AZ 85004 -4427
Phone: (602) 417-9200

Receipt

No:

1773868

Transaction #: 1831604

Date of Transaction: 08/28/2008

ENTERED INTO COMPUTER

CUSTOMER: GREFCO MINERALS
36994 SUMMIT LAKE RD
BURNEY, CA 96013

SEP 13 2008 *PS*

LINE #	QTY	DESCRIPTION	REMARKS	UNIT PRICE	TOTAL
1	1.00	LOCATABLE MINERALS / MINING CLAIMS-NOT NEW-UNADJUD, ONE AUTH NO. ONLY / MINING CLAIM MONEY RECEIVED (455) CASES: AMC104033/\$2625.00	MAINT 2009 <i>21 ct</i>	- n/a -	2625.00
TOTAL:					\$2,625.00

PAYMENT INFORMATION						
1	AMOUNT:	\$2,625.00	POSTMARKED:	8/25/08 0:00		
	TYPE:	CHECK	RECEIVED:	08/28/2008		
	CHECK NO:	126288				
	NAME:	GREFCO MINERALS INC. 36994 SUMMIT LAKE RD BURNEY CA 96013				

REMARKS

This receipt was generated by the automated BLM Collections and Billing System and is a paper representation of a portion of the official electronic record contained therein.

AMC #s
104033-36
130722-23
201588-89
244339-41
298908-915
300364-365

Lead #s
104033
130722
201588
244339
298908
300364

AMC 104033
130722
201588
244339
298908
300364

NOTICE OF FEE PAID
AND INTENT TO HOLD

Requested By:

Return To: Grefco Minerals
36994 Summit Lake Rd.
Burney, CA 96013

State Arizona County Pinal
Mining District Pioneer Assessment Year 2008

I, the undersigned state: that certain fees required by law were paid for the benefit of the following contiguous mining claims in the mining assessment year ending at noon on September 1, 2007

Name of Claim Amended	BLM Location	Record	Sec.	T	R	M	Original Location	Pg
	Bk	Pg					Bk	
Lit No. 4	AMC	104033	30	1S	12E	GSR	1006	958-959
Lit No. 5	AMC	104034	30	1S	12E	GSR	1006	960-961
Lit No. 11	AMC	104035	19	1S	12E	GSR	1006	962-963
Lit No. 19	AMC	104036	19	1S	12E	GSR	1006	964-965
Lit No. 8	AMC	130722	19	1S	12E	GSR	1061	642-643
Lit No. 18	AMC	130723	19	1S	12E	GSR	1061	640-641
Lit No. 9	AMC	201588	30	1S	12E	GSR	1170	191-192
Lit No. 10	AMC	201589	30	1S	12E	GSR	1170	193-194
Lit No. 3	AMC	244339	19	1S	12E	GSR	1307	933-934
Lit No. 15	AMC	244340	20	1S	12E	GSR	1307	935-936
Lit No. 16	AMC	244341	29	1S	12E	GSR	1307	937-938
Lit No. 1	AMC	298908	19, 20	1S	12E	GSR	1624	176
Lit No. 2	AMC	298909	19, 20	1S	12E	GSR	1624	179
Lit No. 6	AMC	298910	30	1S	12E	GSR	1624	185
Lit No. 7A	AMC	298911	19	1S	12E	GSR	1624	187
Lit No. 7B	AMC	298912	19	1S	12E	GSR	1624	189
Lit No. 7C	AMC	298913	19	1S	12E	GSR	1624	191

Fee and Intent to Hold
\$2,125 Holding fee was paid
to the BLM in Lieu of annual
assessment work for years
2008.

Date
2007

Value
\$ 2,125

The name of and the address of the person who paid the fee is: Grefco Minerals, 36994 Summit Lake Rd.
Burney, CA 96013 ATTN: Rocky Torgrimson

The owner of the claim is: Grefco Minerals

All monuments, claim posts, and claim notices are clearly in place on the mining claim subscribed and sworn to me, the 20th day of July, 2007

Signature of Agent

2007 AUG 30 A 7:58

BLM AZ STATE OFFICE
FILED

NOTICE OF FEE PAID AND INTENT TO HOLD

Requested By:

Return To: Grefco Minerals
36994 Summit Lake Rd.
Burney, CA 96013

State Arizona County Pinal
Mining District Pioneer Assessment Year 2008

I, the undersigned state: that certain fees required by law were paid for the benefit of the following contiguous mining claims in the mining assessment year ending at noon on September 1, 2007.

Name of Claim	Amended Location		BLM Record	Sec.	T	R	M	Original Location	
	Bk	Pg						Bk	Pg
Lit No. 13	AMC		298914	30	1S	12E	GSR	1624	181
Lit No. 21	AMC		298915	19	1S	12E	GSR	1624	183
Lit No. 12	AMC		300364	30	1S	12E	GSR	1627	145
300364 - Lit No. 20	AMC		300365	30	1S	12E	GSR	1627	147

Fee and Intent to Hold
\$ 500 Holding fee was paid
to the BLM in Lieu of annual
assessment work for years
2008.

Date
2007

Value
\$ 500

The name of and the address of the person who paid the fee is: Grefco Minerals, 36994 Summit Lake Rd.
Burney, CA 96013 ATTN: Rocky Torgrimson

The owner of the claim is: Grefco Minerals

All monuments, claim posts, and claim notices are clearly in place on the mining claim subscribed and sworn to me, the 20th day of JULY, 2007.



Signature of Agent

RECEIVED
BLM AZ STATE OFFICE
2007 AUG 30 A 7:58
PHOENIX, ARIZONA

Message:

21 ROWS RETRIEVED

CBS Export Results Report

☐ Include Resolved Records

Record Status

☐ Error Records (E/M/I)

☐ Accepted Records (A/W)

☐ "On Hold" Records (H)

☒ All Records (for s/n or receipt nr)

☐ Exported, No Results From CBS

☐ New (not yet exported)

Enter export Date (mm/dd/yyyy) ALL

Serial Number match (optional)

Receipt Nr (optional) 1557613

Export Nr (exclusive)

LR2000 User (defaults to login) ALL

Search Criteria Responsible Ar

☐ User (U,X)

☐ Programme

☒ All (U,P,X)

Query

Reset

User

	Resend?	Export Nr	A/D	Serial Nr	Mult	Code	\$ Amount	Remarks	Receipt Nr	LR2000 User	#Msgl
1	<input type="checkbox"/>	1517091	A	AMC104033		582	125.00	2008	1557613	P5BROWN	

United States Department of the Interior
Bureau of Land Management
BUSINESS & SUPPORT SVCS DIV
ONE N CENTRAL AVE SUITE 800
PHOENIX, AZ 85004 -4427
Phone: (602) 417-9200

Receipt

No:

1557613

Transaction #: 1609248

Date of Transaction: 08/30/2007

ENTERED INTO COMPUTER

CUSTOMER: GREFCO MINERALS
36994 SUMMIT LAKE RD
BURNEY, CA 96013

SEP 13 2007 PB + verified

LINE #	QTY	DESCRIPTION	REMARKS	UNIT PRICE	TOTAL
1	1.00	LOCATABLE MINERALS / MINING CLAIMS-NOT NEW-UNADJUD, ONE AUTH NO. ONLY / MINING CLAIM MONEY RECEIVED (455) CASES: AMC104033/\$2625.00	MAINT 2008 (21)	- n/a -	2625.00
TOTAL:					\$2,625.00

PAYMENT INFORMATION						
1	AMOUNT:	\$2,625.00	POSTMARKED:	8/27/07 0:00		
	TYPE:	CHECK	RECEIVED:	08/30/2007		
	CHECK NO:	40766				
	NAME:	DICAPERL MINERALS CORP 225 CITY AVE. STE.14 BALA CYNWYD PA 19004				

REMARKS

This receipt was generated by the automated BLM Collections and Billing System and is a paper representation of a portion of the official electronic record contained therein.

NOTICE OF FEE PAID AND INTENT TO HOLD

AMC 104083
AMC 130722
AMC 201588
AMC 244339
AMC 298908
AMC 300364

Requested By:

Return To: Grefco Minerals
36994 Summit Lake Rd.
Burney, CA 96013

State Arizona County Pinal
Mining District Pioneer Assessment Year 2007

I, the undersigned state: that certain fees required by law were paid for the benefit of the following contiguous mining claims in the mining assessment year ending at noon on September 1, 2006

Name of Claim	Amended	BLM	Original
Location	Record	Location	
Bk Pg	Sec. T R M	Bk Pg	
Lit No. 4	AMC 104033	30 1S 12E	GSR 1006 958-959
Lit No. 5	AMC 104034	30 1S 12E	GSR 1006 960-961
Lit No. 11	AMC 104035	19 1S 12E	GSR 1006 962-963
Lit No. 19	AMC 104036	19 1S 12E	GSR 1006 964-965
Lit No. 8	AMC 130722	19 1S 12E	GSR 1061 642-643
Lit No. 18	AMC 130723	19 1S 12E	GSR 1061 640-641
Lit No. 9	AMC 201588	30 1S 12E	GSR 1170 191-192
Lit No. 10	AMC 201589	30 1S 12E	GSR 1170 193-194
Lit No. 3	AMC 244339	19 1S 12E	GSR 1307 933-934
Lit No. 15	AMC 244340	20 1S 12E	GSR 1307 935-936
Lit No. 16	AMC 244341	29 1S 12E	GSR 1307 937-938
Lit No. 1	AMC 298908	19, 20 1S 12E	GSR 1624 176
Lit No. 2	AMC 298909	19, 20 1S 12E	GSR 1624 179
Lit No. 6	AMC 298910	30 1S 12E	GSR 1624 185
Lit No. 7A	AMC 298911	19 1S 12E	GSR 1624 187
Lit No. 7B	AMC 298912	19 1S 12E	GSR 1624 189
Lit No. 7C	AMC 298913	15 19 1S 12E	GSR 1624 191

Fee and Intent to Hold
\$2,125 Holding fee was paid
to the BLM in Lieu of annual
assessment work for years
2007

Date
2006

Value
\$ 2,125

RECEIVED
BLM ARIZONA STATE OFFICE
JUL 29 10:20 AM '06

The name of and the address of the person who paid the fee is: Grefco Minerals, 36994 Summit Lake Rd. Burney, CA 96013 ATTN: Rocky Torgrimson

The owner of the claim is Grefco Minerals

All monuments, claim posts, and claim notices are clearly in place on the mining claim subscribed and sworn to me, the 14th day of July, 2006

Signature of Agent

RE 9/6/06

ENTERED IN COMPUTER

JURAT WITH AFFIANT STATEMENT

State of California }
County of Shasta } ss.

- ☒ See Attached Document (Notary to cross out lines 1-8 below)
☐ See Statement Below (Lines 1-7 to be completed only by document signer[s], *not* Notary)

Signature of Document Signer No. 1

Signature of Document Signer No. 2 (if any)


Subscribed and sworn to (or affirmed) before

me this 14th day of July,
Date Month

2006, by
Year

(1) Rocky Torgrimsen
Name of Signer(s)

(2) _____
Name of Signer(s)



Place Notary Seal Above

Lori Winningham
Signature of Notary Public

OPTIONAL

Though the information below is not required by law, it may prove valuable to persons relying on the document and could prevent fraudulent removal and reattachment of this form to another document

ARIZONA

Further Description of Any Attached Document

Title or Type of Document: Notice of Fee Paid and Intent to Hold

Document Date: 7/14/06 Number of Pages: 1

Signer(s) Other Than Named Above: _____

RIGHT THUMBPRINT OF SIGNER #1	RIGHT THUMBPRINT OF SIGNER #2
Top of thumb here	Top of thumb here

NOTICE OF FEE PAID AND INTENT TO HOLD

Requested By:

Return To: Grefco Minerals
36994 Summit Lake Rd.
Burney, CA 96013

State Arizona County Pinal
Mining District Pioneer Assessment Year 2007

I, the undersigned state: that certain fees required by law were paid for the benefit of the following contiguous mining claims in the mining assessment year ending at noon on September 1, 2006

Name of Claim	Amended BLM Location Bk Pg	Record	Sec.	T	R	M	Original Location Bk Pg
Lit No. 13	AMC	298914	30	1S	12E	GSR	1624 181
Lit No. 21	AMC	298915	19	1S	12E	GSR	1624 183
Lit No. 12	AMC	300364	30	1S	12E	GSR	1627 145
Lit No. 20	AMC	300365	30	1S	12E	GSR	1627 147

Fee and Intent to Hold
\$ 500 Holding fee was paid
to the BLM in Lieu of annual
assessment work for years
2007.


Date
2006

Value
500

The name of and the address of the person who paid the fee is: Grefco Minerals 36994 Summit Lake Rd.
Burney, CA 96013 ATTN: Rocky Torgrimson

The owner of the claim is: Grefco Minerals

All monuments, claim posts, and claim notices are clearly in place on the mining claim subscribed and sworn to me, the 14th day of July, 2006



Signature of Agent

JURAT WITH AFFIANT STATEMENT

State of California }
 County of Shasta } ss.

- ☒ See Attached Document (Notary to cross out lines 1-8 below)
☐ See Statement Below (Lines 1-7 to be completed only by document signer[s], not Notary)

RECEIVED
 BLM STATE OFFICE
 2006 AUG 29 A 10:20
 MINA, ARIZONA

 Signature of Document Signer No. 1

 Signature of Document Signer No. 2 (if any)

Subscribed and sworn to (or affirmed) before


me this 14th day of July,
 Date Month

2006, by
 Year

(1) Rocky Tergrimson
 Name of Signer(s)

(2) _____
 Name of Signer(s)

[Signature]
 Signature of Notary Public



Place Notary Seal Above

OPTIONAL

Though the information below is not required by law, it may prove valuable to persons relying on the document and could prevent fraudulent removal and reattachment of this form to another document

Further Description of Any Attached Document

Arizona
 Title or Type of Document: Notice of fee paid and intent to hold

Document Date: 7/14/06 Number of Pages: 1

Signer(s) Other Than Named Above: None

RIGHT THUMBPRINT OF SIGNER #1	RIGHT THUMBPRINT OF SIGNER #2
Top of thumb here	Top of thumb here

United States Department of the Interior
Bureau of Land Management
BUSINESS & SUPPORT SVCS DIV
ONE N CENTRAL AVE
PHOENIX, AZ 85004 -2203
Phone: (602) 417-9200

Receipt

No:

1347806

Transaction #: 1393089

Date of Transaction: 08/30/2006

CUSTOMER: GREFCO MINERALS INC
36994 SUMMIT LAKE RD
BURNEY, CA 96013

LINE #	QTY	DESCRIPTION	REMARKS	UNIT PRICE	TOTAL
1	1.00	LOCATABLE MINERALS / MINING CLAIMS-NOT NEW-UNADJUD, ONE AUTH NO. ONLY / MINING CLAIM MONEY RECEIVED (455) CASES: AMC104033/\$2625.00	MAINT 2007 (21)	- n/a -	2625.00
TOTAL:					\$2,625.00

PAYMENT INFORMATION					
1	AMOUNT:	\$2,625.00	POSTMARKED:	08/23/2006	
	TYPE:	CHECK	RECEIVED:	08/29/2006	
	CHECK NO:	125478			
	NAME:	GREFCO MINERALS INC. 225 CITY AVE STE 14 BALA CYNWYD PA 19004			

REMARKS

This receipt was generated by the automated BLM Collections and Billing System and is a paper representation of a portion of the official electronic record contained therein.

NOTICE OF FEE PAID AND INTENT TO HOLD

AMC 104033
AMC 130722
AMC 201588
AMC 244339
AMC 298908
AMC 300364

Requested By:

Return To: Grefco Minerals
36994 Summit Lake Rd.
Burney, CA 96013

State Arizona County Pinal
Mining District Pioneer Assessment Year 2006

I, the undersigned state: that certain fees required by law were paid for the benefit of the following contiguous mining claims in the mining assessment year ending at noon on September 1, 2005

Name of Claim	Amended	BLM	Location	Record	Sec.	T	R	M	Original	Location	Bk	Pg
Lit No. 4	AMC	104033			30	1S	12E	GSR	1006		958-959	
Lit No. 5	AMC	104034			30	1S	12E	GSR	1006		960-961	
Lit No. 11	AMC	104035			19	1S	12E	GSR	1006		962-963	
Lit No. 19	AMC	104036			19	1S	12E	GSR	1006		964-965	
Lit No. 8	AMC	130722			19	1S	12E	GSR	1061		642-643	
Lit No. 18	AMC	130723			19	1S	12E	GSR	1061		640-641	
Lit No. 9	AMC	201588			30	1S	12E	GSR	1170		191-192	
Lit No. 10	AMC	201589			30	1S	12E	GSR	1170		193-194	
Lit No. 3	AMC	244339			19	1S	12E	GSR	1307		933-934	
Lit No. 15	AMC	244340			20	1S	12E	GSR	1307		935-936	
Lit No. 16	AMC	244341			29	1S	12E	GSR	1307		937-938	
Lit No. 1	AMC	298908		19, 20	1S	12E	GSR	1624			176	
Lit No. 2	AMC	298909		19, 20	1S	12E	GSR	1624			179	
Lit No. 6	AMC	298910		30	1S	12E	GSR	1624			185	
Lit No. 7A	AMC	298911		19	1S	12E	GSR	1624			187	
Lit No. 7B	AMC	298912		19	1S	12E	GSR	1624			189	
Lit No. 7C	AMC	298913		19	1S	12E	GSR	1624			191	

Fee and Intent to Hold
\$2,125 Holding fee was paid
to the BLM in Lieu of annual
assessment work for years
2006.

Date
2005

Value
\$2,125


2005 AUG 29 PM 2:21

RECEIVED
BUREAU OF
LAND MANAGEMENT

The name of and the address of the person who paid the fee is: Grefco Minerals, 36994 Summit Lake Rd.
Burney, CA 96013 ATTN: Rocky Torgrimson

The owner of the claim is: Grefco Minerals

All monuments, claim posts, and claim notices are clearly in place on the mining claim subscribed and sworn to me, the 20th day of JULY, 2005


Signature of Agent



RE 9/12/05



NOTICE OF FEE PAID AND INTENT TO HOLD

Requested By:

Return To: Grefco Minerals
36994 Summit Lake Rd.
Burney, CA 96013

State Arizona County Pinal
Mining District Pioneer Assessment Year 2006

I, the undersigned state: that certain fees required by law were paid for the benefit of the following contiguous mining claims in the mining assessment year ending at noon on September 1, 2005.

Name of Claim	Amended Location Bk Pg	BLM Record	Sec.	T	R	Original Location Bk Pg
Lit No. 13	AMC	298914	30	1S	12E	1624
Lit No. 21	AMC	298915	19	1S	12E	1624
Lit No. 12	AMC	300364	30	1S	12E	1627
Lit No. 20	AMC	300365	30	1S	12E	1627

Fee and Intent to Hold
\$ 500 Holding fee was paid
to the BLM in Lieu of annual
assessment work for years
2006.

Date
2005


Value
\$ 500

The name of and the address of the person who paid the fee is: Grefco Minerals, 36994 Summit Lake Rd., Burney, CA 96013 ATTN: Rocky Torgrimson

The owner of the claim is: Grefco Minerals

All monuments, claim posts, and claim notices are clearly in place on the mining claim subscribed and sworn to me, the 20th day of JULY, 2005.

Rocky Torgrimson
Signature of Agent



Gina L. Cantu 7/20/05

RE 9/12/05

**United States Department of the Interior
Bureau of Land Management**

BUSINESS & SUPPORT SVCS DIV
222 N CENTRAL AVE
PHOENIX, AZ 85004 -2203
Phone: (602) 417-9200

Receipt

No:

1140795

Transaction #: 1180025**Date of Transaction:** 08/30/2005

CUSTOMER: ATTN: TORGRIMSON
GREFCO MINERALS
36994 SUMMIT LAKE RD
BURNEY, CA 96013

LINE #	QTY	DESCRIPTION	REMARKS	UNIT PRICE	TOTAL
1	1.00	LOCATABLE MINERALS / MINING CLAIMS-NOT NEW-UNADJUD, ONE AUTH NO. ONLY / MINING CLAIM MONEY RECEIVED (455) CASES: AMC104033/\$2625.00	MAINT 2006 (21)	- n/a -	2625.00
TOTAL:					\$2,625.00

PAYMENT INFORMATION			
1	AMOUNT:	\$2,625.00	POSTMARKED: 08/26/2005
	TYPE:	CHECK	RECEIVED: 08/29/2005
	CHECK NO:	124939	
	NAME:	GREFCO MINERALS INC 36994 SUMMIT LAKE RD BURNEY CA 96013	

REMARKS

This receipt was generated by the automated BLM Collections and Billing System and is a paper representation of a portion of the official electronic record contained therein.

NOTICE OF FEE PAID AND INTENT TO HOLD

AMC 104033
AMC 130722
AMC 201588
AMC 244339
AMC 298908
AMC 300364

Requested By:

Return To: Grefco Minerals
36994 Summit Lake Rd.
Burney, CA 96013

State Arizona County Pinal
Mining District Pioneer Assessment Year 2005

I, the undersigned state: that certain fees required by law were paid for the benefit of the following contiguous mining claims in the mining assessment year ending at noon on September 1, 2004

Name of Claim	Amended		BLM				Original	
	Location	Record	Sec.	T	R	M	Location	Pg
	Bk	Pg					Bk	Pg
Lit No. 4	AMC	104033	30	1S	12E	GSR	1006	958-959
Lit No. 5	AMC	104034	30	1S	12E	GSR	1006	960-961
Lit No. 11	AMC	104035	19	1S	12E	GSR	1006	962-963
Lit No. 19	AMC	104036	19	1S	12E	GSR	1006	964-965
Lit No. 8	AMC	130722	19	1S	12E	GSR	1061	642-643
Lit No. 18	AMC	130723	19	1S	12E	GSR	1061	640-641
Lit No. 9	AMC	201588	30	1S	12E	GSR	1170	191-192
Lit No. 10	AMC	201589	30	1S	12E	GSR	1170	193-194
Lit No. 3	AMC	244339	19	1S	12E	GSR	1307	933-934
Lit No. 15	AMC	244340	20	1S	12E	GSR	1307	935-936
Lit No. 16	AMC	244341	29	1S	12E	GSR	1307	937-938
Lit No. 1	AMC	298908	19, 20	1S	12E	GSR	1624	176
Lit No. 2	AMC	298909	19, 20	1S	12E	GSR	1624	179
Lit No. 6	AMC	298910	30	1S	12E	GSR	1624	185
Lit No. 7A	AMC	298911	19	1S	12E	GSR	1624	187
Lit No. 7B	AMC	298912	19	1S	12E	GSR	1624	189
Lit No. 7C	AMC	298913	19	1S	12E	GSR	1624	191

Fee and Intent to Hold
2125 \$ 1,700 Holding fee was paid
to the BLM in Lieu of annual
assessment work for years
2005.

Date
2004

Value

\$ 1,700

RECEIVED
BUREAU OF
LAND MANAGEMENT
2004 AUG 31
A
ARIZONA
STATE OFFICE
PHOENIX, ARIZONA

The name of and the address of the person who paid the fee is: Grefco Minerals 36994 Summit Lake Rd.
Burney, CA 96013 ATTN: Rocky Torggrimson

The owner of the claim is: Grefco Minerals

All monuments, claim posts, and claim notices are clearly in place on the mining claim subscribed and
sworn to me, the 26th day of JULY

Signature of Agent

ENTERED IN COMPUTER

RE 9/29/04

GINA L. CANTU
COMM. # 1394132
NOTARY PUBLIC-CALIFORNIA
SHASTA COUNTY
COMM. EXP. JAN. 14, 2007
7/26/04

NOTICE OF FEE PAID AND INTENT TO HOLD

Requested By:

Return To: Grefco Minerals
36994 Summit Lake Rd.
Burney, CA 96013

State Arizona County Pinal
Mining District Pioneer Assessment Year 2005

I, the undersigned state: that certain fees required by law were paid for the benefit of the following contiguous mining claims in the mining assessment year ending at noon on September 1, 2004.

Name of Claim	Amended BLM		Sec.	T	R	M	Original	
	Location	Record					Location	Pg
	Bk	Pg					Bk	
	AMC	298914	30	1S	12E	GSR	1624	181
Lit No. 13								
Lit No. 21	AMC	298915	19	1S	12E	GSR	1624	183
Lit No. 12	AMC	300364	30	1S	12E	GSR	1627	145
Lit No. 20	AMC	300365	30	1S	12E	GSR	1627	147

500 Fee and Intent to Hold
\$ ~~400~~ Holding fee was paid
to the BLM in Lieu of annual
assessment work for years
2005.


Date
2004

Value
\$ ~~400~~ 500


The name of and the address of the person who paid the fee is: Grefco Minerals, 36994 Summit Lake Rd.
Burney, CA 96013 ATTN: Rocky Torggrimson

The owner of the claim is: Grefco Minerals

All monuments, claim posts, and claim notices are clearly in place on the mining claim subscribed and sworn to me, the 26th day of July, 2004.



Signature of Agent



RECEIVED
BUREAU OF
LAND MANAGEMENT
2004 AUG 31 A 9:26 AM
ARIZONA
STATE OFFICE
PHOENIX, ARIZONA

United States Department of the Interior
Bureau of Land Management
BUSINESS & SUPPORT SVCS DIV
222 N CENTRAL AVE
PHOENIX, AZ 85004 -2203
Phone: (602) 417-9200

Receipt

No:

946183

Transaction #: 980604**Date of Transaction:** 09/03/2004

CUSTOMER: ATTN: TORGRIMSON
GREFCO MINERALS
36994 SUMMIT LAKE RD
BURNEY, CA 96013

LINE #	QTY	DESCRIPTION	REMARKS	UNIT PRICE	TOTAL
1	1.00	LOCATABLE MINERALS / MINING CLAIMS-NOT NEW-UNADJUD, ONE AUTH NO. ONLY / MINING CLAIM MONEY RECEIVED (455) CASES: AMC104033/\$2625.00	MAINT 2005 (21)	- n/a -	2625.00
TOTAL:					\$2,625.00

PAYMENT INFORMATION

1	AMOUNT:	\$2,625.00	POSTMARKED:	08/26/2004
	TYPE:	CHECK	RECEIVED:	08/31/2004
	CHECK NO:	124442		
	NAME:	GREFCO MINERALS INC. 36994 SUMMIT LAKE RD BURNEY CA 96013		

REMARKS

This receipt was generated by the automated BLM Collections and Billing System and is a paper representation of a portion of the official electronic record contained therein.

AMC 130722

AMC 300364, 293908, 244339, 104033, 130722,
201588, 300364

RETURN TO:
GREFCO MINERALS
36994 SUMMIT LAKE RD
BURNLEY CA 96013



OFFICIAL RECORDS OF
PINAL COUNTY RECORDER

LAURA DEAN-LYTLE

DATE: 07/25/03 TIME: 1357
FEE: 14.00
PAGES: 1
FEE NO: 2003-050705

NOTICE OF FEE PAID
AND INTENT TO HOLD

Requested By:

Return To: Grefco Minerals
36994 Summit Lake Rd.
Burney, CA 96013

State Arizona County Pinal
Mining District Pioneer Assessment Year 2004

I, the undersigned state: that certain fees required by law were paid for the benefit of the following contiguous mining claims in the mining assessment year ending at noon on September 1, 2003:

Name of Claim	Sec.	T	R	M	Original Location Bk Pg	Amended Location Bk Pg	BLM Record
Lit No. 18	19	1S	12E	GSR	1061 640-641	AMC 130723	✓
Lit No. 19	19	1S	12E	GSR	1006 964-965	AMC 104036	✓
Lit No. 20	30	1S	12E	GSR	1627 147	AMC 300365	✓
Lit No. 21	19	1S	12E	GSR	1624 183	AMC 298915	✓

Fee and Intent to Hold
\$ 400 Holding fee was paid
to the BLM in Lieu of annual
assessment work for years
2004.

Date
2003

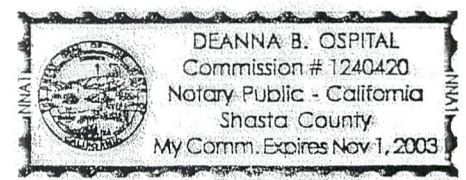
RECEIVED
BUREAU OF LAND MANAGEMENT
2003 AUG 26 AM 11:47
DEANNA B. OSPITAL
NOTARY PUBLIC
ARIZONA
PHOENIX, ARIZONA

The name of and the address of the person who paid the fee is: Grefco Minerals, 36994 Summit Lake Rd.
Burney, CA 96013 ATTN: Rocky Torgrimson

The owner of the claim is: Grefco Minerals

All monuments, claim posts, and claim notices are clearly in place on the mining claim subscribed and sworn to me, the 22nd day of JULY, 2003.

Signature of Agent



9/8/03
ENTERED INTO COMPUTER
STATE of California
County of Shasta
Deanna B. Ospital
Notary Public

DMC 300364, 298908, 244339, 104033, 130722,
201588, 300364



**OFFICIAL RECORDS OF
PINAL COUNTY RECORDER**

LAURA DEAN-LYTTLE

RETURN TO:

GREFCO MINERALS
36994 SUMMIT LAKE RD
BURNLEY CA 96013

DATE: 07/25/03 TIME: 1357
FEE: 14.00
PAGES: 1
FEE NO: 2003-050705

**NOTICE OF FEE PAID
AND INTENT TO HOLD**

Requested By:

Return To: Grefco Minerals
36994 Summit Lake Rd.
Burney, CA 96013

State Arizona County Pinal
Mining District Pioneer Assessment Year 2004

I, the undersigned state: that certain fees required by law were paid for the benefit of the following contiguous mining claims in the mining assessment year ending at noon on September 1, 2003.

Name of Claim					Original Location		Amended Location		BLM Record
	Sec.	T	R	M	Bk	Pg	Bk	Pg	
Lit No. 18	19	1S	12E	GSR	1061	640-641	AMC	130723	✓
Lit No. 19	19	1S	12E	GSR	1006	964-965	AMC	104036	✓
Lit No. 20	30	1S	12E	GSR	1627	147	AMC	300365	✓
Lit No. 21	19	1S	12E	GSR	1624	183	AMC	298915	✓

Fee and Intent to Hold
\$ 400 Holding fee was paid
to the BLM in Lieu of annual
assessment work for years
2004.

Date
2003

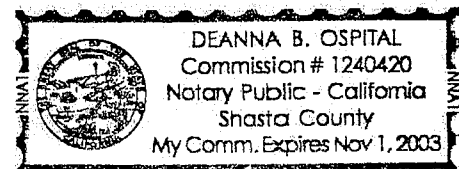
RECEIVED
BUREAU OF
LAND MANAGEMENT
2003 AUG 26 AM 4:17
ARIZONA
STATE OFFICE
PHOENIX, ARIZONA

The name of and the address of the person who paid the fee is: Grefco Minerals, 36994 Summit Lake Rd.
Burney, CA 96013 ATTN: Rocky Torggrimson

The owner of the claim is: Grefco Minerals

All monuments, claim posts, and claim notices are clearly in place on the mining claim subscribed and sworn to me, the 22nd day of JULY, 2003.

Signature of Agent



9/8/03
ENTERED INTO COMPUTER
STATE of California
County of Shasta
Deanna B. Ospital
Notary Public

Deanna B. Ospital



OFFICIAL RECORDS OF
PINAL COUNTY RECORDER

LAURA DEAN-LYTLE

RETURN TO:
GREFCO MINERALS
36994 SUMMIT LAKE RD
BURNLEY CA 96013

DATE: 07/25/03 TIME: 1357
FEE: 14.00
PAGES: 1
FEE NO: 2003-050704

NOTICE OF FEE PAID
AND INTENT TO HOLD

Requested By:

Return To: Grefco Minerals
36994 Summit Lake Rd
Burney, CA 96013

State Arizona County Pinel
Mining District Pioneer Assessment Year 2004

I, the undersigned state: that certain fees required by law were paid for the benefit of the following contiguous mining claims in the mining assessment year ending at noon on September 1, 2003

Name of Claim	Sec.	T	R	M	Original Location Bk Pg	Amended Location Bk Pg	BLM Record
Lit No. 1	19, 20	1S	12E	GSR	1624 176	AMC	298908
Lit No. 2	19, 20	1S	12E	GSR	1624 179	AMC	298909
Lit No. 3	19	1S	12E	GSR	1307 933-934	AMC	244339
Lit No. 4	30	1S	12E	GSR	1006 958-959	AMC	104033
Lit No. 5	30	1S	12E	GSR	1006 960-961	AMC	104034
Lit No. 6	30	1S	12E	GSR	1624 185	AMC	298910
Lit No. 7A	19	1S	12E	GSR	1624 187	AMC	298911
Lit No. 7B	19	1S	12E	GSR	1624 189	AMC	298912
Lit No. 7C	19	1S	12E	GSR	1624 191	AMC	298913
Lit No. 8	19	1S	12E	GSR	1061 642-643	AMC	130722
Lit No. 9	30	1S	12E	GSR	1170 191-192	AMC	201588
Lit No. 10	30	1S	12E	GSR	1170 193-194	AMC	201589
Lit No. 11	19	1S	12E	GSR	1006 962-963	AMC	104035
Lit No. 12	30	1S	12E	GSR	1627 145	AMC	300364
Lit No. 13	30	1S	12E	GSR	1624 181	AMC	298914
Lit No. 15	20	1S	12E	GSR	1307 935-936	AMC	244340
Lit No. 16	29	1S	12E	GSR	1307 937-938	AMC	244341

Fee and Intent to Hold
\$ 1,700 Holding fee was paid
to the BLM in Lieu of annual
assessment work for years
2004.

Date
2003
Value
\$ 1,700

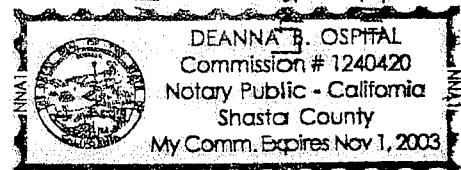
The name of and the address of the person who paid the fee is: Grefco Minerals 36994 Summit Lake Rd.
Burney, CA 96013 ATTN: Rocky Torggrimson

The owner of the claim is: Grefco Minerals

All monuments, claim posts, and claim notices are clearly in place on the mining claim subscribed and
sworn to me, the 22nd day of JULY

Signature of Agent

State of California
County of Shasta
Deanna B. Ospital
Notary Public



Deanna B. Ospital

21 @ \$400.
\$2,100
all

RECEIVED
BUREAU OF
LAND MANAGEMENT
2003 JUL 26 10:10
PHOENIX, ARIZONA

**United States Department of the Interior
Bureau of Land Management**

BUSINESS & SUPPORT SVCS DIV

222 N CENTRAL AVE

PHOENIX, AZ 85004 -2203

Phone: (602) 417-9200

Receipt

No:

741897

Transaction #: 771456**Date of Transaction:** 08/29/2003**CUSTOMER:** ATTN: TORGRIMSON
GREFCO MINERALS
36994 SUMMIT LAKE RD
BURNEY, CA 96013

LINE #	QTY	DESCRIPTION	REMARKS	UNIT PRICE	TOTAL
1	1.00	LOCATABLE MINERALS / MINING CLAIMS-NOT NEW-UNADJUD, ONE AUTH NO. ONLY / MINING CLAIM MONEY RECEIVED (455) CASES: AMC298908/\$2100.00	MAINT 2004 (21)	- n/a -	2100.00
TOTAL:					\$2,100.00

PAYMENT INFORMATION					
1	AMOUNT:	\$2,100.00	POSTMARKED:	08/21/2003	
	TYPE:	CHECK	RECEIVED:	08/26/2003	
	CHECK NO:	123340			
	NAME:	GREFCO MINERALS INC. 36994 SUMMIT LAKE RD BURNEY CA 96013			

REMARKS

This receipt was generated by the automated BLM Collections and Billing System and is a paper representation of a portion of the official electronic record contained therein.

FEDERAL
BUREAU OF
LAND MANAGEMENT

2002 AUG 29 A 10:38
NOTICE OF FEE PAID
AND INTENT TO HOLD

STATE OFFICE
PHOENIX, ARIZONA



OFFICIAL RECORDS OF
PINAL COUNTY RECORDER
LAURA DEAN-LYTLE

DATE: 08/05/02 TIME: 1630
FEE : 14.00
PAGES: 1
FEE NO: 2002-041822

Requested By:

*Return To: Grefco Minerals
36994 Summit Lake Rd.
Burney, CA 96013

State Arizona County Pinal
Mining District Pioneer Assessment Year 2003

I, the undersigned state: that certain fees required by law were paid for the benefit of the following contiguous mining claims in the mining assessment year ending at noon on September 1, 2002

Name of Claim	Sec.	T	R	M	Original Location Bk Pg	Amended Location Bk Pg	BLM Record
Lit No. 1	19, 20	1S	12E	GSR	1624 176	AMC	298908
Lit No. 2	19, 20	1S	12E	GSR	1624 179	AMC	298909
Lit No. 3	19	1S	12E	GSR	1307 933-934	AMC	244339
Lit No. 4	30	1S	12E	GSR	1006 958-959	AMC	104033
Lit No. 5	30	1S	12E	GSR	1006 960-961	AMC	104034
Lit No. 6	30	1S	12E	GSR	1624 185	AMC	298910
Lit No. 7A	19	1S	12E	GSR	1624 187	AMC	298911
Lit No. 7B	19	1S	12E	GSR	1624 189	AMC	298912
Lit No. 7C	19	1S	12E	GSR	1624 191	AMC	298913
Lit No. 8	19	1S	12E	GSR	1061 642-643	AMC	130722
Lit No. 9	30	1S	12E	GSR	1170 191-192	AMC	201588
Lit No. 10	30	1S	12E	GSR	1170 193-194	AMC	201589
Lit No. 11	19	1S	12E	GSR	1006 962-963	AMC	104035
Lit No. 12	30	1S	12E	GSR	1627 145	AMC	300364
Lit No. 13	30	1S	12E	GSR	1624 181	AMC	298914
Lit No. 15	20	1S	12E	GSR	1307 935-936	AMC	244340
Lit No. 16	29	1S	12E	GSR	1307 937-938	AMC	244341

Fee and Intent to Hold
\$1,700 Holding fee was paid
to the BLM in Lieu of annual
assessment work for years
2003.

Date
2002

Value
\$1,700

The name of and the address of the person who paid the fee is: Grefco Minerals, 36994 Summit Lake Rd.
Burney, CA 96013 ATTN: Rocky Torggrimson

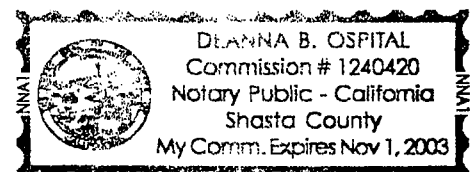
The owner of the claim is: Grefco Minerals

All monuments, claim posts, and claim notices are clearly in place on the mining claim subscribed and sworn to me, the 31st day of July, 2002

Signature of Agent

Rafel

State of California
County of Shasta
Deanna B. Ospital
Notary Public



Deanna B. Ospital

ENTERED IN COMPUTER
RS 9/17/2002

RECEIVED
BUREAU OF
LAND MANAGEMENT

2002 AUG 29 A 10:38

NOTICE OF FEE PAID
AND INTENT TO HOLD

Requested By:

State Arizona County Pinal
Mining District Pioneer Assessment Year 2003

I, the undersigned state: that certain fees required by law were paid for the benefit of the following contiguous mining claims in the mining assessment year ending at noon on September 1, 2002.

Name of Claim	Sec.	T	R	M	Original Location Bk Pg	Amended Location Bk Pg	BLM Record
Lit No. 18	19	1S	12E	GSR	1061 640-641	AMC	130723
Lit No. 19	19	1S	12E	GSR	1006 964-965	AMC	104036
Lit No. 20	30	1S	12E	GSR	1627 147	AMC	300365
Lit No. 21	19	1S	12E	GSR	1624 183	AMC	298915

Fee and Intent to Hold
\$ 400 Holding fee was paid
to the BLM in Lieu of annual
assessment work for years
2003.

Date
2002

Value
\$ 400


The name of and the address of the person who paid the fee is: Grefco Minerals, 36994 Summit Lake Rd.
Burney, CA 96013 ATTN: Rocky Torgrimson

The owner of the claim is: Grefco Minerals

All monuments, claim posts, and claim notices are clearly in place on the mining claim subscribed and sworn to me, the 31st day of JULY, 2002.

Signature of Agent

State of California
County of Shasta
Deanna B. Ospital
Notary Public



Deanna B. Ospital

VERIFIED
10/83/091K

ENTERED IN COMPUTER
RE 9/17/2002

Receipt No. 552139

Trans No. 576865

LEAD FILE #'S _____

AMC 104033; AMC 130722; AMC 201588

AMC 244339, AMC 298908, AMC 30036

AMC Number	Code	Amount
104033-104036	482	400 ⁰⁰
130722-130723	}	200 ⁰⁰
201588-201589		
201588-201589		200 ⁰⁰
244339-244341		300 ⁰⁰
298908-298915	}	800 ⁰⁰
300364-300365	482	200 ⁰⁰
TOTAL:		\$2100 ⁰⁰

Date of Doc 8/29/2002

Date of Rec't 8/29/2002

Amount Rec'd \$2100.00

Amount Earned \$2100.00

480 POL
481 NOI
482 MAINT
396 TRANS
635 AMEND

[illegible]

Date Entered: 9/17/2002 RE

Date Verified: 10/22/02

Sent to Accts: _____

Date Earned: _____

NOTES:

United States Department of the Interior
Bureau of Land Management
BUSINESS & SUPPORT SVCS DIV
222 N CENTRAL AVE
PHOENIX, AZ 85004 -2203
Phone: (602) 417-9200

Receipt

No:

552139

Transaction #: 576865**Date of Transaction:** 08/29/2002

CUSTOMER: GREFCO MINERALS INC
36994 SUMMIT LAKE RD
BURNEY, CA 96013

LINE #	QTY	DESCRIPTION	REMARKS	UNIT PRICE	TOTAL
1	1.00	LOCATABLE MINERALS / MINING CLAIMS-NOT NEW-UNADJUD, ONE AUTH NO. ONLY / MINING CLAIM MONEY RECEIVED (455) CASES: AMC298908/\$2100.00	MAINT 2003 (21)	- n/a -	2100.00
TOTAL:					\$2,100.00

PAYMENT INFORMATION						
1	AMOUNT:	\$2,100.00	POSTMARKED:	08/26/2002		
	TYPE:	CHECK	RECEIVED:	08/29/2002		
	CHECK NO:	121101				
	NAME:	GREFCO MINERALS INC 36994 SUMMIT LAKE RD BURNEY CA 96013				

REMARKS

This receipt was generated by the automated BLM Collections and Billing System and is a paper representation of a portion of the official electronic record contained therein.

SEP 4 2001

LAND MANAGEMENT

2001 AUG 35 A 10: 23

**NOTICE OF FEE PAID
AND INTENT TO HOLD**

Requested By:

Return To: Grefco Minerals
36994 Summit Lake Rd.
Burney, CA 96013

State Arizona County Pinal
Mining District Pioneer Assessment Year 2002

I, the undersigned state: that certain fees required by law were paid for the benefit of the following contiguous mining claims in the mining assessment year ending at noon on September 1, 2001

Name of Claim	Sec.	T	R	M	Original Location Bk Pg	Amended Location Bk Pg	BLM Record
Lit No. 1	19, 20	1S	12E	GSR	1624 176	AMC	298908
Lit No. 2	19, 20	1S	12E	GSR	1624 179	AMC	298909
Lit No. 3	19	1S	12E	GSR	1307 933-934	AMC	244339
Lit No. 4	30	1S	12E	GSR	1006 958-959	AMC	104033
Lit No. 5	30	1S	12E	GSR	1006 960-961	AMC	104034
Lit No. 6	30	1S	12E	GSR	1624 185	AMC	298910
Lit No. 7A	19	1S	12E	GSR	1624 187	AMC	298911
Lit No. 7B	19	1S	12E	GSR	1624 189	AMC	298912
Lit No. 7C	19	1S	12E	GSR	1624 191	AMC	298913
Lit No. 8	19	1S	12E	GSR	1061 642-643	AMC	130722
Lit No. 9	30	1S	12E	GSR	1170 191-192	AMC	201588
Lit No. 10	30	1S	12E	GSR	1170 193-194	AMC	201589
Lit No. 11	19	1S	12E	GSR	1006 962-963	AMC	104035
Lit No. 12	30	1S	12E	GSR	1627 145	AMC	300364
Lit No. 13	30	1S	12E	GSR	1624 181	AMC	298914
Lit No. 15	20	1S	12E	GSR	1307 935-936	AMC	244340
Lit No. 16	29	1S	12E	GSR	1307 937-938	AMC	244341

Fee and Intent to Hold
\$ 1,700 Holding fee was paid
to the BLM in lieu of annual
assessment work for years
2002.

Date
2001

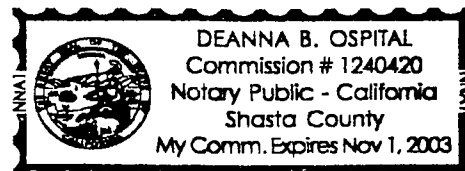
Value
\$ 1,700

The name of and the address of the person who paid the fee is: Grefco Minerals, 36994 Summit Lake Rd.
Burney, CA 96013 ATTN: Rocky Torgimson

The owner of the claim is: Grefco Minerals

All monuments, claim posts, and claim notices are clearly in place on the mining claim subscribed and
sworn to me, the 11th day of JULY, 2001

Signature of Agent



State of California
County of Shasta

Deanna B. Ospital, Notary Public
Deanna B. Ospital 7/11/01

ENTERED IN COMPUTER

10/24/01 MCH

SEP 1 2001

LAND MANAGEMENT

2001 AUG 31 11:23
**NOTICE OF FEE PAID
 AND INTENT TO HOLD**

Requested By: GREFCO

State Arizona County Pinal
 Mining District Pioneer Assessment Year 2002

I, the undersigned state: that certain fees required by law were paid for the benefit of the following contiguous mining claims in the mining assessment year ending at noon on September 1, 2001.

Name of Claim	Sec.	T	R	M	Original Location Bk Pg	Amended Location Bk Pg	BLM Record
Lit No. 18	19	1S	12E	GSR	1061 640-641	AMC	130723
Lit No. 19	19	1S	12E	GSR	1006 964-965	AMC	104036
Lit No. 20	30	1S	12E	GSR	1627 147	AMC	300365
Lit No. 21	19	1S	12E	GSR	1624 183	AMC	298915

Fee and Intent to Hold
\$ 400 Holding fee was paid
 to the BLM in Lieu of annual
 assessment work for years
2002.

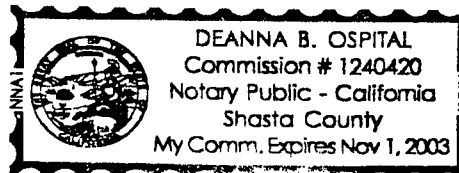
Date
 2001
 Value
 \$ 400

The name of and the address of the person who paid the fee is: Grefco Minerals, 36994 Summit Lake Rd. Burney, CA 96013 ATTN: Rocky Torgirson

The owner of the claim is: Grefco Minerals

All monuments, claim posts, and claim notices are clearly in place on the mining claim subscribed and sworn to me, the 11th day of July, 2001.

[Signature]
 Signature of Agent



State of California
 County of Shasta
 Deanna B. Ospital, Notary Public
Deanna B. Ospital 7/11/01

**OFFICIAL RECORDS OF
 PINAL COUNTY RECORDER**
 LAURA DEAN-LYTLE

DATE: 07/16/01 TIME: 1629
 FEE : 9.00
 PAGES: 1
 FEE NO: 2001-032001

*Return To: Grefco Minerals
 36994 Summit Lake Rd.
 Burney, CA 96013

Receipt No. 512225

Trans No. 390964

LEAD FILE #'S _____

AMC 104033, 130722, 201588,
244339, 298908, 300364

AMC Number	Code	Amount
104033- 104036		400.
130722- 130723		200
201588- 201589		200
244339- 244341		300
298908- 298915		800
✓ 300364- 300365		200
TOTAL:		\$ 2100

Date of Doc 9-4-01

Date of Rec't 9-4-01

Amount Rec'd \$ 2,100.00

Amount Earned \$2,100.00

480 POL
481 NOI
482 MAINT
396 TRANS
635 AMEND

AMC Number	Code	Amount
TOTAL:		\$

Date Entered: 10/24/01 NH

Date Verified: 10/24/01 RMH

Sent to Accts: _____

Date Earned: _____

NOTES:

United States Department of the Interior
Bureau of Land Management
BUSINESS & SUPPORT SVCS DIV
222 N CENTRAL AVE
PHOENIX, AZ 85004 -2203
Phone: (602) 417-9200

Receipt

No:

372225

Transaction #: 390964

Date of Transaction: 09/04/2001

CUSTOMER: GREFCO MINERALS, INC.
36994 SUMMIT LAKE RD.
BURNEY, CA 96013

LINE #	QTY	COMMODITY / SUBJECT / ACTION / PRODUCT	REMARKS	UNIT PRICE	TOTAL
1	1.00	LOCATABLE MINERALS / MINING CLAIMS-NOT NEW-UNADJUD, ONE AUTH NO. ONLY / MINING CLAIM MONEY RECEIVED (455)	MAINT 2002 (21)	- n/a -	\$2,100.00
TOTAL:					\$2,100.00

PAYMENT INFORMATION

1	AMOUNT:	\$2,100.00	POSTMARKED:	08/30/2001
	TYPE:	CHECK	RECEIVED:	09/04/2001
	CHECK NO:	38984		
	NAME:	GREFCO MINERALS INC. 36994 SUMMIT LAKE RD. BURNEY CA 96013		

REMARKS

CASE SERIAL NUMBER INFORMATION

TRNS #	LINE #	CASES
390964	1	AMC298908/\$2100.00

This receipt was generated by the automated BLM Collections and Billings System and is a paper representation of a portion of the official electronic record contained therein.

POSTMARKED
TIMELY

GREFCO MINERALS, INC.
36994 SUMMIT LAKE RD.
BURNEY, CA 96013

CERTIFIED MAIL



7000 0600 0022 9914 6059



RECEIVED
REAU
9-4-2001
AUG 35 A 10:23
AZON
STAMP
CANCELED
PHOENIX

BUREAU OF LAND MANAGEMENT
222 NORTH CENTRAL AVE.
PHOENIX, AZ 85004

85004+2203



10e

Grefco Minerals
36994 Summit Lake Rd
Burney, CA 96013



OFFICIAL RECORDS OF
PINAL COUNTY RECORDER
LAURA DEAN-LYTLE

DATE: 07/06/99 TIME: 1637
FEE : 9.00
PAGES: 1
FEE NO: 1999-030779

Amc 298908
244339
104033
103093
201588
300364
130722

NOTICE OF FEE PAID AND INTENT TO HOLD

Requested By:

Return To: Grefco Minerals
36994 Summit Lake Rd.
Burney, CA 96013

State Arizona County Pinal
Mining District Pioneer Assessment Year 2000

I, the undersigned state: that certain fees required by law were paid for the benefit of the following contiguous mining claims in the mining assessment year ending at noon on September 1, 1999.

Name of Claim					Original Location		Amended Location		BLM Record
	Sec.	T	R	M	Bk	Pg	Bk	Pg	
Lit No. 1	19, 20	1S	12E	GSR	1624	176		AMC	298908
Lit No. 2	19, 20	1S	12E	GSR	1624	179		AMC	298909
Lit No. 3	19	1S	12E	GSR	1307	933-934		AMC	244339
Lit No. 4	30	1S	12E	GSR	1006	958-959		AMC	104033
Lit No. 5	30	1S	12E	GSR	1006	960-961		AMC	104034
Lit No. 6	30	1S	12E	GSR	1624	185		AMC	298910
Lit No. 7A	19	1S	12E	GSR	1624	187		AMC	298911
Lit No. 7B	19	1S	12E	GSR	1624	189		AMC	298912
Lit No. 7C	19	1S	12E	GSR	1624	191		AMC	298913
Lit No. 8	19	1S	12E	GSR	1061	642-643		AMC	130722
Lit No. 9	30	1S	12E	GSR	1170	191-192		AMC	201588
Lit No. 10	30	1S	12E	GSR	1170	193-194		AMC	201589
Lit No. 11	19	1S	12E	GSR	1006	962-963		AMC	104035
Lit No. 12	30	1S	12E	GSR	1627	145		AMC	300364
Lit No. 13	30	1S	12E	GSR	1624	181		AMC	298914
Lit No. 15	20	1S	12E	GSR	1307	935-936		AMC	244340
Lit No. 16	29	1S	12E	GSR	1307	937-938		AMC	244341

Fee and Intent to Hold
\$ 1,700 Holding fee was paid
to the BLM in Lieu of annual
assessment work for years
2000.

Date
1999

Value
\$ 1,700

The name of and the address of the person who paid the fee is: Grefco Minerals, 36994 Summit Lake Rd.
Burney, CA 96013 ATTN: Rocky Torgrimson

The owner of the claim is: Grefco Minerals

All monuments, claim posts, and claim notices are clearly in place on the mining claim subscribed and sworn to me, the 2nd day of July 1999.

Rocky Torgrimson

Signature of Agent

66 JUL 10 1999

Shannon R Moffatt
Notary Public
ex 12-4-01

ENTERED INTO COMPUTER

5/3 8/23/99

VERIFIED

TK 12-06-99

SHANNON MOFFATT

Comm. No. 1163879

NOTARY PUBLIC - CALIFORNIA

SHASTA COUNTY

MY COMMISSION EXPIRES

DECEMBER 4, 2001

De Grefco Minerals
36994 Summit Lake Rd
Burney, CA 96013



OFFICIAL RECORDS OF
PINAL COUNTY RECORDER

LAURA DEAN-LYTLE

DATE: 07/06/99 TIME: 1637
FEE : 9.00
PAGES: 1
FEE NO: 1999-030780

NOTICE OF FEE PAID AND INTENT TO HOLD

Requested By:

Return To: Grefco Minerals
36994 Summit Lake Rd.
Burney, CA 96013

State Arizona County Pinal

Mining District Pioneer

Assessment Year 2000

I, the undersigned state: that certain fees required by law were paid for the benefit of the following contiguous mining claims in the mining assessment year ending at noon on September 1, 1999.

Name of Claim	Sec.	T	R	M	Original Location Bk Pg	Amended Location Bk Pg	BLM Record
Lit No. 18	19	1S	12E	GSR	1061 640-641	AMC	130723
Lit No. 19	19	1S	12E	GSR	1006 964-965	AMC	104036
Lit No. 20	30	1S	12E	GSR	1627 147	AMC	300365
Lit No. 21	30	1S	12E	GSR	1624 183	AMC	298915

Fee and Intent to Hold
\$ 400 Holding fee was paid
to the BLM in Lieu of annual
assessment work for years
2000.

Date
1999

Value
\$ 400

The name of and the address of the person who paid the fee is: Grefco Minerals, 36994 Summit Lake Rd.
Burney, CA 96013 ATTN: Rocky Torgrimson

The owner of the claim is: Grefco Minerals


All monuments, claim posts, and claim notices are clearly in place on the mining claim subscribed and
sworn to me, the 2nd day of July 19 99.

Signature of Agent

Shannon R. Moffatt
Notary Public
EX 12-4-01

ENTERED INTO COMPUTER

80 8/23/99



UNITED STATES
DEPARTMENT OF THE INTERIOR
BUREAU OF LAND MANAGEMENT

RECEIPT AND ACCOUNTING ADVICE

NO. 2296576
08/16/93

Subject: CLAIM MAINTENANCE FEE 2000

2 15 13 2,100.00

Applicant:

GRECO MINERALS
36994 SUMMIT LAKE RD
BURNLEY CA 96013
ATTN: ROCKY TDRIPIMSON

CR 34995

Remitter:

Assignor:

LEASE MANAGEMENT DATA ☐ NEW ☐ UPDATE ☐ PAYMENT

ORIGINAL SERIAL NO.	ASG.	TYPE	ST.	CTY.	FUND SYMBOL	ACRES/UNITS	RATE
AND 228908 ET AL	(2)						

AMOUNT	ANV. DATE	EXP. DATE	BILL CYC.	S/C	DISTRICT	NEXT BILL	MISC. DATA	U of M	ACTUAL UNITS

ASSIGNMENT SERIAL NO.	ASG.	TYPE	ST.	CTY.	FUND SYMBOL	ACRES/UNITS	RATE

AMOUNT	ANV. DATE	EXP. DATE	BILL CYC.	S/C	DISTRICT	NEXT BILL	MISC. DATA	U of M	ACTUAL UNITS

APPLY REMITTANCE

ACTION	FUND SYMBOL	CTY.	AMOUNT
FILING FEE			
RENTAL			
UNEARNED			
REFUND			
TOTAL			
AMOUNT DUE			

Remarks:

BY:

DATE:

- ☐ Lease in Escrow?
☐ KGS?
☐ Auto Escalates?
☐ Auto Renew?

Of Interest?
Operating Rights?
Operator
Bond Filed?

FOR MMS USE ONLY

BILLEE	FOREST REFUGE
NUMBER	
OCS SECTION	
CODE	

RECEIVED
BUREAU OF
LAND MANAGEMENT
JUL 8 9 59 AM '99
ARIZONA
STATE OFFICE
PHOENIX, AZ 85004

NOTICE OF FEE PAID
AND INTENT TO HOLD

298908-
104033-
244339-
30722-
201588-

Requested By:

Return To: Grefco

P.O. Box 939
Lompoc, CA 934

State Arizona County Pinal
Mining District Pioneer Assessment Year 1999

I, the undersigned state: that certain fees required by law were paid for the benefit of the following contiguous mining claims in the mining assessment year ending at noon on September 1, 1998

Name of Claim	Sec.	I	R	M	Original Location Bk	Pg	Amended Location Bk	Pg	BLM Record
Lit No. 1	19,20	1S	12E	GSR	1624	176		AMC	298908
Lit No. 2	19,20	1S	12E	"	1624	179		"	298909
Lit No. 3	19	1S	12E	"	1307	933-934		"	244339
Lit No. 4	30	1S	12E	"	1006	958-959		"	104033
Lit No. 5	30	1S	12E	"	1006	960-961		"	104034
Lit No. 6	30	1S	12E	"	1624	185		"	298910
Lit No. 7A	19	1S	12E	"	1624	187		"	298911
Lit No. 7B	19	1S	12E	"	1624	189		"	298912
Lit No. 7C	19	1S	12E	"	1624	191		"	298913
Lit No. 8	19	1S	12E	"	1061	642-643		"	130722
Lit No. 9	30	1S	12E	"	1170	191-192		"	201588
Lit No. 10	30	1S	12E	"	1170	193-194		"	201589
Lit No. 11	19	1S	12E	"	1006	962-963		"	104035
Lit No. 12	30	1S	12E	"	1627	145		"	300364
Lit No. 13	30	1S	12E	"	1624	181		"	298914
Lit No. 15	20	1S	12E	"	1307	935-936		"	244340
Lit No. 16	29	1S	12E	"	1307	937-938		"	244341

I, the undersigned, do hereby certify that the fee and intent to hold \$1700 Holding fee was paid to the BLM in lieu of annual assessment work for years 1999 Date 1998 Value \$1700

The name of the and address of the person who paid the fee is: Grefco Minerals, P.O. Box 939, Lompoc, CA 93438
Attn: David Jenkins

The owner of the claim is: Grefco Minerals

All monuments, claim posts, and claim notices are clearly in place on the mining claim subscribed and sworn to me, the 28 day of May 1998


David Jenkins
Signature of Agent

ENTERED IN COMPUTER

7/19/98 J

VERIFIED

JUL 9 1998



NOTICE OF FEE PAID AND INTENT TO HOLD

Requested By:

Return To: Grefco
P.O. Box 939
Lompoc, CA 9343

State Arizona County Pinal
Mining District Pioneer Assessment Year 1999

I, the undersigned state: that certain fees required by law were paid for the benefit of the following contiguous mining claims in the mining assessment year ending at noon on September 1, 1998

Name of Claim	Sec.	T	R	M	Original Location Bk	Pg	Amended Location Bk	Pg	BLM Record
Lit No. 18	19	1S	12E	GSR	1061	640-641	AMC		130723
Lit No. 19	19	1S	12E	"	1006	964-965	"		104036
Lit No. 20	30	1S	12E	"	1627	147	"		300365
Lit No. 21	19	1S	12E	"	1624	183	"		298915

RECEIVED
BUREAU OF
LAND MANAGEMENT
JUL 8 9 59 AM '98
ARIZONA
STATE OFFICE
PHOENIX, ARIZONA

Fee and Intent to Hold
\$400 Holding fee was paid
to the BLM in Lieu of annual
assessment work for years
1999

Date 1998 Value \$400

The name of the and address of the person who paid the fee
is: Grefco Minerals, P.O. Box 939, Lompoc, CA 93438
Attn: David Jenkins

The owner of the claim is: Grefco Minerals

All monuments, claim posts, and claim notices are clearly in
place on the mining claim subscribed and sworn to me. The
28 day of May 1998

VERIFIED

JUL 9 1998

David Jenkins
Signature of Agent

ENTERED IN COMPUTER

7/9/98



MELISSA N DICKEY
COMM. #1077083
NOTARY PUBLIC - CALIFORNIA
SANTA BARBARA COUNTY
My Comm. Expires Nov 5, 1999



MELISSA N DICKEY
COMM. #1077083
NOTARY PUBLIC - CALIFORNIA
SANTA BARBARA COUNTY
My Comm. Expires Nov. 5, 1999

UNITED STATES
DEPARTMENT OF THE INTERIOR
BUREAU OF LAND MANAGEMENT

RECEIPT AND ACCOUNTING ADVICE

NO. 2389025 04

07/08/98

2,100.00

Subject: Claim Maintenance Fee 1999- (21)

2 3 13

Applicant:

Grefco Minerals
ATTN: David Jenkins
PO Box 939
Lompoc, CA. 93438

Remitter: GREFLO Minerals INC
23705 Crenshaw Blvd Suite 101
Torrance Ca 90505
CK # 031264

Assignor:

LEASE MANAGEMENT DATA ☐ NEW ☐ UPDATE ☐ PAYMENT

ORIGINAL SERIAL NO.	ASG.	TYPE	ST.	CTY.	FUND SYMBOL	ACRES/UNITS	RATE
AMC 298908, ETAL							

AMOUNT	ANV. DATE	EXP. DATE	BILL CYC.	S/C	DISTRICT	NEXT BILL	MISC. DATA	U of M	ACTUAL UNITS

ASSIGNMENT SERIAL NO.	ASG.	TYPE	ST.	CTY.	FUND SYMBOL	ACRES/UNITS	RATE

AMOUNT	ANV. DATE	EXP. DATE	BILL CYC.	S/C	DISTRICT	NEXT BILL	MISC. DATA	U of M	ACTUAL UNITS

APPLY REMITTANCE

ACTION	FUND SYMBOL	CTY.	AMOUNT
FILING FEE			
RENTAL			
UNEARNED			
REFUND			
TOTAL			
AMOUNT DUE			

Remarks:

BY:

DATE:

- ☐ Lease in Escrow?
☐ KGS?
☐ Auto Escalates?
☐ Auto Renew?

Of Interest?
Operating Rights?
Operator
Bond Filed?

FOR MMS USE ONLY

BILLEE	NUMBER	FOREST REFUGE
OCS SECTION		
CODE		

RECEIVED
BUREAU OF
LAND MANAGEMENT
JUN 16 10 05 AM '97
ARIZONA
STATE OFFICE
PHOENIX, ARIZONA

244399
104033
201588
300364
130722
GFS
NOTICE OF FEE PAID
AND INTENT TO HOLD

Requested By:

Return To: Grefco
P.O.Box 939
Lompoc, CA 93

State Arizona County Pinal
Mining District Pioneer Assessment Year 1998

I, the undersigned state: that certain fees required by law were paid for the benefit of the following contiguous mining claims in the mining assessment year ending at noon on September 1, 1997.

Name of Claim	Sec.	T	R	M	Original Location Bk	Pg	Amended Location Bk	Pg	BLM Record
Lit No. 1	19,20	1S	12E	GSR	1624	176	AMC		298908
Lit No. 2	19,20	1S	12E	"	1624	179	"		298909
Lit No. 3	19	1S	12E	"	1307	933-934	"		244339
Lit No. 4	30	1S	12E	"	1006	958-959	"		104033
Lit No. 5	30	1S	12E	"	1006	960-961	"		104034
Lit No. 6	30	1S	12E	"	1624	185	"		298910
Lit No. 7A	19	1S	12E	"	1624	187	"		298911
Lit No. 7B	19	1S	12E	"	1624	189	"		298912
Lit No. 7C	19	1S	12E	"	1624	191	"		298913
Lit No. 8	19	1S	12E	"	1061	642-643	"		130722
Lit No. 9	30	1S	12E	"	1170	191-192	"		201588
Lit No. 10	30	1S	12E	"	1170	193-194	"		201589
Lit No. 11	19	1S	12E	"	1006	962-963	"		104035
Lit No. 12	30	1S	12E	"	1627	145	"		300364
Lit No. 13	30	1S	12E	"	1624	181	"		298914
Lit No. 15	20	1S	12E	"	1307	935-936	"		244340
Lit No. 16	29	1S	12E	"	1307	937-938	"		244341

Fee and Intent to Hold Date Value
\$1700 Holding fee was paid 1997 \$1700
to the BLM in Lieu of annual
assessment work for years
1998

The name of the and address of the person who paid the fee is: Grefco Minerals, P.O.Box 939, Lompoc, CA 93438
Attn: David Jenkins

The owner of the claim is: Grefco Minerals

All monuments, claim posts, and claim notices are clearly in place on the mining claim subscribed and sworn to me, the
25th day of April 1997.

David Jenkins
Signature of Agent

ENTERED IN COMPUTER

11-197 DM SE

AMS

RECEIVED
BUREAU OF
LAND MANAGEMENT

JUN 16 10 05 AM '97

ARIZONA
STATE OFFICE
PHOENIX, ARIZONA

NOTICE OF FEE PAID
AND INTENT TO HOLD

Requested By:

Return To: Grefco
P.O. Box 939
Lompoc, CA 934

State Arizona County Pinal
Mining District Pioneer Assessment Year 1998

I, the undersigned state: that certain fees required by law were paid for the benefit of the following contiguous mining claims in the mining assessment year ending at noon on September 1, 1997.

Name of Claim	Sec.	T	R	M	Original Location Bk Pg	Amended Location Bk Pg	BLM Record
Lit No. 18	19	1S	12E	GSR	1061 640-641	AMC	130723
Lit No. 19	19	1S	12E	"	1006 964-965	"	104036
Lit No. 20	30	1S	12E	"	1627 147	"	300365
Lit No. 21	19	1S	12E	"	1624 183	"	298915

Fee and Intent to Hold Date Value
\$400 Holding fee was paid 1997 \$400
to the BLM in Lieu of annual
assessment work for years
1998

The name of the and address of the person who paid the fee is: Grefco Minerals, P.O. Box 939, Lompoc, CA 93438
Attn: David Jenkins

The owner of the claim is: Grefco Minerals

All monuments, claim posts, and claim notices are clearly in place on the mining claim subscribed and sworn to me, The 25th day of April 1997.

David Jenkins
Signature of Agent

ENTERED IN COMPUTER

7/25/97 DM

CF
HMS

CALIFORNIA ALL-PURPOSE ACKNOWLEDGMENT

State of California

County of Santa Barbara

On April 25 1997 before me, Melissa N Dickey, personally appeared
Date Name, Title of Officer (e.g., Jane Doe, Notary Public)

David Jenkins, [] personally known to me - OR - [X] proved to me on the
Name(s) of Signer(s)

basis of satisfactory evidence to be the person(s) whose
name(s) is/are subscribed to the within instrument and
 acknowledged to me that he/she/they executed the same in
his/her/their authorized capacity(ies), and that by his/her/their
signature(s) on the instrument the person(s), or the entity upon
 behalf of which the person(s) acted, executed the instrument.



WITNESS my hand and official seal.
[Signature]
Signature of Notary

OPTIONAL

Though the data below is not required by law, it may prove valuable to persons relying on the document and could prevent fraudulent reattachment of this form.

CAPACITY CLAIMED BY SIGNER (PRINCIPAL)

- [] Individual
- [] Corporate Officer

Title(s)

- [] Partner(s)
- [] Limited
- [] General

- [] Attorney-in-Fact
- [] Trustee(s)
- [] Guardian/Conservator
- [] Other: _____

Absent Signer (Principal) is Representing:
Name of Person(s) or Entity(s)

DESCRIPTION OF ATTACHED DOCUMENT

Notice of Fee Paid and Intent to Hold
Title or Type of Document

2
Number of Pages

April 25 1997
Date of Document

Signer(s) Other Than Named Above

RECEIVED
 BUREAU OF
 LAND MANAGEMENT
 APR 16 10 05 AM '97
 ARIZONA
 STATE OFFICE
 PHOENIX, ARIZONA

Form 1370-4
(March 1984)

DEPARTMENT OF THE INTERIOR
BUREAU OF LAND MANAGEMENT

RECEIPT AND ACCOUNTING ADVICE

No. 2314870 04

Subject: CLAIM MAINTENANCE FEE 1998 - 21

TC/AZ

06/17/97

Applicant:

2 0 13

2,198.00

DICALITE GREFCO MINERALS INC
23705 CRENSHAW BLVD STE 101
TORRANCE CA 90505

CK 26833

Remitter:

Assignor:

LEASE MANAGEMENT DATA ☐ NEW ☐ UPDATE ☐ PAYMENT

ORIGINAL SERIAL NO.	ASG.	TYPE	ST.	CTY.	FUND SYMBOL	ACRES/UNITS	RATE
0301 200000, ET AL							

AMOUNT	ANV. DATE	EXP. DATE	BILL CYC.	S/C	DISTRICT	NEXT BILL	MISC. DATA	U of M	ACTUAL UNITS

ASSIGNMENT SERIAL NO.	ASG.	TYPE	ST.	CTY.	FUND SYMBOL	ACRES/UNITS	RATE

AMOUNT	ANV. DATE	EXP. DATE	BILL CYC.	S/C	DISTRICT	NEXT BILL	MISC. DATA	U of M	ACTUAL UNITS

APPLY REMITTANCE

ACTION	FUND SYMBOL	CTY.	AMOUNT
FILING FEE			
RENTAL			
UNEARNED			
REFUND			
TOTAL			
AMOUNT DUE			

Remarks:

BY:

DATE:

- ☐ Lease in Escrow?
☐ KGS?
☐ Auto Escalates?
☐ Auto Renew?

Of Interest?
Operating Rights?
Operator
Bond Filed?

FOR MMS USE ONLY

BILLEE	FOREST REFUGE
NUMBER	
OCS SECTION	
CODE	

130722
298908
RECEIVED
BUREAU OF 201588
LAND MANAGEMENT 244339
300364
104033
Jul 8 10 19 AM '96
Sr

NOTICE OF FEE PAID
AND INTENT TO HOLD

Requested By:

ARIZONA
Return to: Grefco
STATE OFFICE
PHOENIX, ARIZONA Box 939
Lompoc, CA 93

State Arizona County Pinal
Mining District Pioneer Assessment Year 1997
I, the undersigned state: that certain fees required by law were
paid for the benefit of the following contiguous mining claims in
the mining assessment year ending at noon on September 1, 1996.

Name of Claim	Sec.	T	R	M	Original Location Bk Pg	Amended Location Bk Pg	BLM Record
Lit No. 1	19,20	1S	12E	GSR	1624 176	AMC	298908 ✓
Lit No. 2	19,20	1S	12E	"	1624 179	"	298909 ✓
Lit No. 3	19	1S	12E	"	1307 933-934	"	244339 ✓
Lit No. 4	30	1S	12E	"	1006 958-959	"	104033 ✓
Lit No. 5	30	1S	12E	"	1006 960-961	"	104034 ✓
Lit No. 6	30	1S	12E	"	1624 185	"	298910 ✓
Lit No. 7A	19	1S	12E	"	1624 187	"	298911 ✓
Lit No. 7B	19	1S	12E	"	1624 189	"	298912 ✓
Lit No. 7C	19	1S	12E	"	1624 191	"	298913 ✓
Lit No. 8	19	1S	12E	"	1061 642-643	"	130722 ✓
Lit No. 9	30	1S	12E	"	1170 191-192	"	201588 ✓
Lit No. 10	30	1S	12E	"	1170 193-194	"	201589 ✓
Lit No. 11	19	1S	12E	"	1006 962-963	"	104035 ✓
Lit No. 12	30	1S	12E	"	1627 145	"	300364 ✓
Lit No. 13	30	1S	12E	"	1624 181	"	298914 ✓
Lit No. 15	20	1S	12E	"	1307 935-936	"	244340 ✓
Lit No. 16	29	1S	12E	"	1307 937-938	"	244341 ✓

Fee and Intent to Hold Date Value
\$1700 Holding fee was paid 1996 \$1700
to the BLM in Lieu of annual
assessment work for years
1997

The name of the and address of the person who paid the fee
is: Grefco Mineral, P.O.Box 939, Lompoc, CA 93438

Attn: David Jenkins

The owner of the claim is: Grefco Minerals

All monuments, claim posts, and claim notices are clearly in
place on the mining claim subscribed and sworn to me, the
15 day of May 19 96

David Jenkins
Signature of Agent



ENTERED IN COMPUTER

7/25/96 W/M Sr

17
am

JUL 8 10 19 AM '96

NOTICE OF FEE PAID
AND INTENT TO HOLD

Requested By:

ARIZONA
STATE OFFICE
PHOENIX, ARIZONA
P.O. Box 939
Lompoc, CA 934

State Arizona County Pinal
Mining District Pioneer Assessment Year 1997

I, the undersigned state: that certain fees required by law were paid for the benefit of the following contiguous mining claims in the mining assessment year ending at noon on September 1, 1996.

Name of Claim	Sec.	T	R	M	Original Location Bk	Pg	Amended Location Bk	Pg	BLM Record
Lit No. 18	19	1S	12E	GSR	1061	640-641	AMC	130723	✓
Lit No. 19	19	1S	12E	"	1006	964-965	"	104036	✓
Lit No. 20	30	1S	12E	"	1627	147	"	300365	✓
Lit No. 21	19	1S	12E	"	1624	183	"	298915	✓

Fee and Intent to Hold \$400 Date 1996 Value \$400
Holding fee was paid to the BLM in Lieu of annual assessment work for years 1997

The name of the and address of the person who paid the fee is: Grefco Minerals, P.O. Box 939, Lompoc, CA 93438
Attn: David Jenkins
The owner of the claim is: Grefco Minerals

All monuments, claim posts, and claim notices are clearly in place on the mining claim subscribed and sworn to me. The 15 day of May 1996.

David Jenkins
Signature of Agent

[Handwritten Signature]



UNITED STATES
DEPARTMENT OF THE INTERIOR
BUREAU OF LAND MANAGEMENT

RECEIPT AND ACCOUNTING ADVICE

NO. **2228133**

04

TS/AZ

07/08/96

Subject: CLAIM MAINTENANCE FEE 1997 (21)

2 8 13

2,100.00

Applicant:

GREFCO MINERAL
P.O. BOX 939
LOMPOC, CA 93438

Remitter:

CHECK # 022144
GREFCO
23705 CRENSHAW BLVE., SUITE 101
TORRANCE, CA 90505

Assignor:

LEASE MANAGEMENT DATA										<input type="checkbox"/> NEW		<input type="checkbox"/> UPDATE		<input type="checkbox"/> PAYMENT	
ORIGINAL SERIAL NO.		ASG.	TYPE	ST.	CTY.	FUND SYMBOL				ACRES/UNITS		RATE			
AMC298908 ET/AL															
AMOUNT	ANV. DATE	EXP. DATE	BILL CYC.	S/C	DISTRICT	NEXT BILL	MISC. DATA	U of M	ACTUAL UNITS						
ASSIGNMENT SERIAL NO.		ASG.	TYPE	ST.	CTY.	FUND SYMBOL				ACRES/UNITS		RATE			
AMOUNT	ANV. DATE	EXP. DATE	BILL CYC.	S/C	DISTRICT	NEXT BILL	MISC. DATA	U of M	ACTUAL UNITS						
APPLY REMITTANCE															
ACTION	FUND SYMBOL		CTY.	AMOUNT											
FILING FEE															
RENTAL															
UNEARNED															
REFUND															
TOTAL															
AMOUNT DUE															
				Remarks: 298908 - 298909 2 244339 - 244341 3 104033 - 104034 2 298910 - 298915 6 130722 - 130723 2 201588 - 201589 2 104035 - 104036 2 300364 - 300365 2 BY: 21 DATE:											
<input type="checkbox"/> Lease in Escrow? <input type="checkbox"/> KGS? <input type="checkbox"/> Auto Escalates? <input type="checkbox"/> Auto Renew?				Of Interest? Operating Rights? Operator Bond Filed?				FOR MMS USE ONLY BILLEE NUMBER OCS SECTION CODE FOREST REFUGE							

298908
244339
104033
130722
201588
300364 SR

RECEIVED
BLM, AZ STATE OFFICE

JUL 13 '95

RECEIVED
BLM, AZ STATE OFFICE

JUN 13 '95

NOTICE OF FEE PAID
AND INTENT TO HOLD

9:00 A.M.
PHOENIX, ARIZONA

9:00 A.M.
PHOENIX, ARIZONA

Requested By:

Return To: Grefco, Inc.
P.O. Box 939
Lompoc, CA 93433

State Arizona County Pinal
Mining District Pioneer Assessment Year 1996

I, the undersigned state: that certain fees required by law were paid for the benefit of the following contiguous mining claims in the mining assessment year ending at noon on September 1, 1995.

Name of Claim				Original Location		Amended Location		BLM Record
	Sec.	T	R	M	Bk	Pg	Bk	Pg
Lit No. 1 ✓	19,20	1S	12E	GSR	1624	176	AMC	298908
Lit No. 2 ✓	19,20	1S	12E	"	1624	179	"	298909
Lit No. 3 ✓	19	1S	12E	"	1307	933-934	"	244339
Lit No. 4 ✓	30	1S	12E	"	1006	958-959	"	104033
Lit No. 5 ✓	30	1S	12E	"	1006	960-961	"	104034
Lit No. 6 ✓	30	1S	12E	"	1624	185	"	298910
Lit No. 7A ✓	19	1S	12E	"	1624	187	"	298911
Lit No. 7B ✓	19	1S	12E	"	1624	189	"	298912
Lit No. 7C ✓	19	1S	12E	"	1624	191	"	298913
Lit No. 8 ✓	19	1S	12E	"	1061	642-643	"	130722
Lit No. 9 ✓	30	1S	12E	"	1170	191-192	"	201588
Lit No. 10 ✓	30	1S	12E	"	1170	193-194	"	201589
Lit No. 11 ✓	19	1S	12E	"	1006	962-963	"	104035
Lit No. 12 ✓	30	1S	12E	"	1627	145	"	300364
Lit No. 13 ✓	30	1S	12E	"	1624	181	"	298914
Lit No. 15 ✓	20	1S	12E	"	1307	935-936	"	244340
Lit No. 16 ✓	29	1S	12E	"	1307	937-938	"	244341

Fee and Intent to Hold
\$1700 Holding fee was paid
to the BLM in Lieu of annual
assessment work for years
1996

Date
August 1995

Value
\$1700

The name of the and address of the person who paid the fee is: Grefco, Inc. P.O. Box 939, Lompoc, CA 93438
Attn: David Jenkins

The owner of the claim is: Grefco, Inc.

All monuments, claim posts, and claim notices are clearly in place on the mining claim subscribed and sworn to me, the 29th day of June 1995.

David Jenkins
Signature of Agent
8/4/95
ENTERED IN COMPUTER
1995 Maintenance fee

Claire Shirley 6/29/95
CLAIRE SHIRLEY
COMM. #1057974
NOTARY PUBLIC - CALIFORNIA
SANTA BARBARA COUNTY
My Comm. Expires May 8, 1999
TCU
17

RECEIVED
BLM FIELD OFFICE

JUN 13 '95

NOTICE OF FEE PAID
AND INTENT TO HOLD

9:00 A.M.

PHOENIX, ARIZONA

Requested By:

Return To: Grefco, Inc.
P.O. Box 939
Lompoc, CA 93438

State Arizona County Pinal
Mining District Pioneer Assessment Year 1996

I, the undersigned state: that certain fees required by law were paid for the benefit of the following contiguous mining claims in the mining assessment year ending at noon on September 1, 1995.

Name of Claim	Original Location	Amended Location	BLM Record
Sec. T R M Bk Pg	Bk Pg	Bk Pg	
Lit No. 18 ✓ 19 1S 12E GSR 1061 640-641	AMC	130723 ✓	
Lit No. 19 ✓ 19 1S 12E " 1006 964-965	"	104036 ✓	
Lit No. 20 ✓ 30 1S 12E " 1627 147	"	300365 ✓	
Lit No. 21 ✓ 19 1S 12E " 1624 183	"	298915 ✓	

Fee and Intent to Hold
\$400 Holding fee was paid
to the BLM in Lieu of annual
assessment work for years
1996

Date
August 1995


Value
\$400

The name of the and address of the person who paid the fee is: Grefco, Inc. P.O. Box 939, Lompoc, CA 93438
Attn: David Jenkins

The owner of the claim is: Grefco, Inc.

All monuments, claim posts, and claim notices are clearly in place on the mining claim subscribed and sworn to me, The
29th day of June 1995.

David Jenkins
Signature of Agent



sgm 4

UNITED STATES
DEPARTMENT OF THE INTERIOR
BUREAU OF LAND MANAGEMENT
RECEIPT AND ACCOUNTING ADVICE

NO. **2147246**
BF/AZ 07/14/95

Subject: CLAIM MAINTENANCE FEE 1996 (21) 2 39 13 2,100.00

Applicant:
GREFCO, INC.
ATTN: DAVID JENKINS
PO BOX 939
LOMPOC, CA 93438

Remitter: SAME - CK #0192190
GREFCO, INC.
23705 CRENSHAW BLVD.
TORRANCE, CA 90505

Assignor:

LEASE MANAGEMENT DATA										<input type="checkbox"/> NEW	<input type="checkbox"/> UPDATE	<input type="checkbox"/> PAYMENT
ORIGINAL SERIAL NO.	ASG.	TYPE	ST.	CTY.	FUND SYMBOL				ACRES/UNITS	RATE		
AMC 298908, ET AL												
AMOUNT	ANV. DATE	EXP. DATE	BILL CYC.	S/C	DISTRICT	NEXT BILL	MISC. DATA	U of M	ACTUAL UNITS			
ASSIGNMENT SERIAL NO.	ASG.	TYPE	ST.	CTY.	FUND SYMBOL				ACRES/UNITS	RATE		
AMOUNT	ANV. DATE	EXP. DATE	BILL CYC.	S/C	DISTRICT	NEXT BILL	MISC. DATA	U of M	ACTUAL UNITS			

APPLY REMITTANCE			
ACTION	FUND SYMBOL	CTY.	AMOUNT
FILING FEE			
RENTAL			
UNEARNED			
REFUND			
TOTAL			
AMOUNT DUE			

Remarks:

AMC 298908-298915
244339-244341
104033-104036
130722-130723
201588-201589
300364-300365
Sr

BY:

DATE:

- ☐ Lease in Escrow?
☐ KGS?
☐ Auto Escalates?
☐ Auto Renew?
- Of Interest?
Operating Rights?
Operator
Bond Filed?

FOR MMS USE ONLY

BILLEE		FOREST REFUGE
NUMBER		
OCS SECTION		
CODE		

Dicalite®

P.O. Box 939
3800 San Julian Road
Lompoc, CA 93438

Fold at line over top of envelope to the
right of the return address

CERTIFIED

Z 194 059 384

MAIL



0000

U.S. POSTAGE
PAID
LOMPOC, CA
93438
JUL 11, 95
AMOUNT

\$2.52
00066318-05

RETURN RECEIPT
REQUESTED

JUL 13 1995

RECEIVED
ST. MARY'S OFFICE

Bureau of Land Management
Siete Square 3707 N. 7th
P.O. Box 16563
Phoenix, AZ 85014

RECEIVED
ST. MARY'S OFFICE
JUL 13 1995



AMC 248908
 4339
 104033
 130722
 201588
 AMC 30034
 8-16-94
 (2) y

**NOTICE OF FEE PAID
 AND INTENT TO HOLD**

Requested By:

Return To:

State Arizona County Pinal
 Mining District Pioneer Assessment Year 1995

I, the undersigned state: that certain fees required by law were paid for the benefit of the following contiguous mining claims in the mining assessment year ending at noon on September 1, 1994.

Name of Claim				Original Location		Amended Location		BLM Record
	Sec.	T	R	M	Bk	Pg	Bk	Pg
Lit No. 1	19,20	15	12E	GSA	1624	176	AMC	298908
Lit No. 2	19,20	15	12E	"	1624	179		298909
Lit No. 3	19	15	12E	"	1307	933-934		244339
Lit No. 4	30	15	12E	"	1006	958-959		104033
Lit No. 5	30	15	12E	"	1006	960-961		104034
Lit No. 6	30	15	12E	"	1624	185		298910
Lit No. 7A	19	15	12E	"	1624	187		298911
Lit No. 7B	19	15	12E	"	1624	189		298912
Lit No. 7C	19	15	12E	"	1624	191		298913
Lit No. 8	19	15	12E	"	1061	642-643		130722
Lit No. 9	30	15	12E	"	1170	191-192		201588
Lit No. 10	30	15	12E	"	1170	193-194		201589
Lit No. 11	19	15	12E	"	1006	962-963		104035
Lit No. 12	30	15	12E	"	1627	145		300364
Lit No. 13	30	15	12E	"	1624	181		298914
Lit No. 15	20	15	12E	"	1307	935-936		244340
Lit No. 16	29	15	12E	"	1307	937-938		244341

Fee and Intent to Hold
 \$1700 Holding fee was paid
 to the BLM in Lieu of annual
 assessment work for years
1995

Date
August 1994

Value
 \$1700

The name of the and address of the person who paid the fee is: Grefco Inc. Attn. David Jenkins
P.O. Box 939 Lompoc Ca. 93438
 The owner of the claim is: Grefco Inc.

All monuments, claim posts, and claim notices are clearly in place on the mining claim subscribed and sworn to me, the 29th day of July 1994.

David Jenkins
 Signature of Agent

ENTERED IN COMPUTER

PHOENIX, ARIZONA
 9:00 A.M.

AUG 4 1994

RECEIVED
 BLM, AZ STATE OFFICE

NOTICE OF FEE PAID AND INTENT TO HOLD

Requested By:

Return To:

State Arizona County Pinal
Mining District Pioneer Assessment Year 1995

I, the undersigned state: that certain fees required by law were paid for the benefit of the following contiguous mining claims in the mining assessment year ending at noon on September 1, 1994.

Name of Claim	Sec.	T	R	M	Original Location Bk	Pg	Amended Location Bk	Pg	BLM Record
Lit No. 18	19	15	12E	GSR	1061	640-641	AMC		130723
Lit No. 19	19	15	12E	GSR	1006	964-965			104036
Lit No. 20	30	15	12E	GSR	1627	147			300365
Lit No. 21	19	15	12E	GSR	1624	183			298915

RECEIVED
BLM AZ STATE OFFICE
Aug 4 1994
9:00 AM
PHOENIX, ARIZONA

Fee and Intent to Hold \$400 Date August 1994 Value \$400
Holding fee was paid to the BLM in Lieu of annual assessment work for years 1995

The name of the and address of the person who paid the fee is: Grefco Inc. Attn: David Jenkins
P.O. Box 939 Lompoc Ca 93436

The owner of the claim is: Grefco Inc.

All monuments, claim posts, and claim notices are clearly in place on the mining claim subscribed and sworn to me, the 29th day of July 1994.

David Jenkins
Signature of Agent

(4)

DICALITE®

P.O. Box 939
3800 San Julian Road
Lompoc, CA 93438



Fold at line over top of envelope to the
right of the return address

CERTIFIED


P 224 743 020

MAIL

Bureau of Land Management
Siete Square 3707 N 7th
P.O. Box 16563
Phoenix, AZ 85014



RECEIVED
BUREAU OF LAND MANAGEMENT
PHOENIX, ARIZONA
AUG 01 1994
9:00 AM



**NOTICE OF FEE PAID
AND INTENT TO HOLD**

Requested By:

Return To: **Grefco Inc.**
3800 San Julian Rd.
P.O. Box 939
Lompoc, CA 93438

State Arizona County Pinal
Mining District Pioneer Assessment Year 1993

I, the undersigned state: that certain fees required by law were paid for the benefit of the following contiguous mining claims in the mining assessment year ending at noon on September 1, 1993.

Name of Claim				Original Location		Amended Location		BLM Record
	Sec.	T	R	M	BK	Pg	BK	Pg
Lit No. 1	19,20	1S	12E	GSR	1624	176		AMC 298908
Lit No. 2	19,20	1S	12E	GSR	1624	179		AMC 298909
Lit No. 3	19	1S	12E	GSR	1307	933-934		AMC 244339 ✓
Lit No. 4	30	1S	12E	GSR	1006	958-959		AMC 104033
Lit No. 5	30	1S	12E	GSR	1006	960-961		AMC 104034
Lit No. 6	30	1S	12E	GSR	1624	185		AMC 298910
Lit No. 7A	19	1S	12E	GSR	1624	187		AMC 298911
Lit No. 7B	19	1S	12E	GSR	1624	189		AMC 298912
Lit No. 7C	19	1S	12E	GSR	1624	191		AMC 298913
Lit No. 8	19	1S	12E	GSR	1061	642-643		AMC 130722 ✓
Lit No. 9	30	1S	12E	GSR	1170	191-192		AMC 201588
Lit No. 10	30	1S	12E	GSR	1170	193-194		AMC 201589
Lit No. 11	19	1S	12E	GSR	1006	962-963		AMC 104035 ✓
Lit No. 12	30	1S	12E	GSR	1627	145		AMC 300364 ✓
Lit No. 13	30	1S	12E	GSR	1624	181		AMC 298914 ✓
Lit No. 15	20	1S	12E	GSR	1307	935-936		AMC 244340
Lit No. 16	29	1S	12E	GSR	1307	937-938		AMC 244341

Fee and Intent to Hold
\$3,400 Holding fee was paid
to the BLM in lieu of annual
assessment work for years
1993 and 1994

Date 7-15-93 Value \$3,400

The name of the and address of the person who paid the fee is: Grefco, Inc.

P.O. Box 939, Lompoc, CA 93438

The owner of the claim is: Grefco, Inc.

P.O. Box 939, Lompoc, CA 93438

All monuments, claim posts, and claim notices are placed in place on the mining claim subscribed and sworn to on 15 day of July 1993.

Daniel Johnson
Signature of Agent

ENTERED IN COMPUTER

update 482
1993
and
1994

RECEIVED
M. A. STANLEY
JUL 23 1993
PHOENIX, ARIZONA

218908
244339
104033
130722
201588
300364 Jr

NOTICE OF FEE PAID AND INTENT TO HOLD

Requested By:

Grefco Inc.
Return To: 3800 San Julian Rd.
P.O. Box 939
Lompoc, CA 93438

State Arizona Country Pinal
Mining District Pioneer Assessment Year _____

I, the undersigned state: that certain fees required by law were paid for the benefit of the following claim(s) mining claim(s) in the mining assessment year ending at noon on September 1, 1993

Name of Claim	Original Location	Assessed Location	Assessed Year	Assessed Fee	Assessed Fee Paid	Assessed Fee Due
Lit No. 18	19	1S 12E GSR 1061	640-641	AMC 130723	✓	
Lit No. 19	19	1S 12E GSR 1006	964-965	AMC 104036	✓	
Lit No. 20	30	1S 12E GSR 1627	147	AMC 300365	✓	
Lit No. 21	19	1S 12E GSR 1624	183	AMC 298915	✓	

Fee and Intent to hold
\$800.00 Held. fee was paid
to the BLM in lieu of annual
assessment work for years
1993 and 1994

7-15-93

\$800.00

The name of claimant and address of the person who paid the fee is:

Grefco, Inc.

P.O. Box 93, Lompoc, CA 93438
The owner of the claim is Grefco, Inc.
P.O. Box 939, Lompoc, CA 93438

All assessments, claims, and other matters relating to the claim(s) listed above are to be handled by the BLM in the assessment year ending at noon on September 1, 1993

David Johnson
Special Agent

ENTERED IN COMPUTER

482
1993 + 1994

RECEIVED
P.M. AZ STATE OFFICE
JUL 23 1993
9:00 A.M.
PHOENIX, ARIZONA

UNITED STATES
DEPARTMENT OF THE INTERIOR
BUREAU OF LAND MANAGEMENT

RECEIPT AND ACCOUNTING ADVICE

NO. 1901047

WG/AZ

07/23/93

Subject: CLAIM RENTAL FEE 1993 & 1994 (21)

2 3 13

4,200.00

Applicant:

GREFCO INC.
BOX 939
LOMPOC CA. 93438 97266

Remitter: GREFCO INC.
3435 W. LOMITA BLVD.
TORRANCE CA. 90509

Assignor:

LEASE MANAGEMENT DATA ☐ NEW ☐ UPDATE ☐ PAYMENT

ORIGINAL SERIAL NO.	ASG.	TYPE	ST.	CTY.	FUND SYMBOL	ACRES/UNITS	RATE
AMC 298908, ET AL							

AMOUNT	ANV. DATE	EXP. DATE	BILL CYC.	S/C	DISTRICT	NEXT BILL	MISC. DATA	U of M	ACTUAL UNIT

ASSIGNMENT SERIAL NO.	ASG.	TYPE	ST.	CTY.	FUND SYMBOL	ACRES/UNITS	RATE

AMOUNT	ANV. DATE	EXP. DATE	BILL CYC.	S/C	DISTRICT	NEXT BILL	MISC. DATA	U of M	ACTUAL UNIT

APPLY REMITTANCE			
ACTION	FUND SYMBOL	CTY.	AMOUNT
FILING FEE			
RENTAL			
UNEARNED			
REFUND			
TOTAL			
AMOUNT DUE			

Remarks:

BY:

DATE:

- ☐ Lease in Escrow?
☐ KGS?
☐ Auto Escalates?
☐ Auto Renew?

Of Interest?
Operating Rights?
Operator
Bond Filed?

FOR MMS USE ONLY

BILLEE	FOREST REFUGE
NUMBER	
OCS SECTION	
CODE	

CASE FOLDER COPY

104033
130722
201588
244339
298908
300364
JR
PR



OFFICIAL RECORDS OF
PINAL COUNTY RECORDER
KATHLEEN C. FELIX

DATE: 10AUG92 TIME: 1155
FEE: \$5.00 \$4.00 \$5.00
PAGES: 002
DOCKET: 1845 PAGE: 105
INSTRUMENT # 052013

② 9/4/92

1845-105

AFFIDAVIT OF LABOR

Recording Requested By: Grefco Inc.
3800 San Julian Rd.
P.O. Box 939
Lompoc, CA 93438

State Arizona County Pinal
Mining District Pioneer Assessment Year 1992

RETURN TO

I, the undersigned state: that certain labor and/or improvements required by law were made upon or for the benefit of the following contiguous mining claims in the mining assessment year ending at noon on September 1, 1992.

IZONA

<u>Name of Claim</u>				<u>Original Location</u>	<u>Amended Location</u>	<u>BLM Record</u>
	<u>Sec.</u>	<u>T</u>	<u>R</u>	<u>M</u>	<u>Book</u> <u>Page</u>	<u>Book</u> <u>Page</u>
Lit No.8 ✓	19	1S	12E	GSR	1061 642-643	
Lit No.9 ✓	30	1S	12E	GSR	1170 191-192	AMC 130722 ✓
Lit No.10 ✓	30	1S	12E	GSR	1170 193-194	AMC 201588
Lit No.11 ✓	19	1S	12E	GSR	1006 962-963	AMC 201589
Lit No.12 ✓	30	1S	12E	GSR	1627 145	AMC 104035 ✓
Lit No.13 ✓	30	1S	12E	GSR	1624 181	AMC 300364 ✓
Lit No.15 ✓	20	1S	12E	GSR	1307 935-936	AMC 298914 ✓
Lit No.16 ✓	29	1S	12E	GSR	1307 937-938	AMC 244340
						AMC 244341 ✓

Labor and Improvements

Date	Value
<u>Exploration Drilling, Sampling</u>	<u>In Excess of \$800</u>
<u>and road work</u>	<u>Assessment Work</u>

Name and address of the person who performed the labor or made the improvements is: Name Grefco Inc.

Name of the claim: Name Grefco, Inc.
Address 3435 W. Lomita Blvd., Torrance, CA 90509

Monuments, claim posts, and claim notices are clearly in place on the mining claim. Subscribed and sworn to me, the 5th day of August 1992.

[Signature]
Signature of Agent

9:00 A.M.
PHOENIX, ARIZONA

RECEIVED
BLM AZ STATE OFFICE
Not 6:92

MID-STATE
BANK

Staple

Individual
HS-201 (Rev. 8-77)

Staple

STATE OF CALIFORNIA
COUNTY OF Santa Barbara } ss.
On August 5, 1992 before me,
the undersigned, a Notary Public in and for said County and State,
personally appeared David Jenkins

☐ personally known to me
☒ proved to me on the basis of satisfactory evidence
to be the person(s) whose name(s) is subscribed to the within
instrument, and acknowledged that he executed it.

Signature

Mona Fay Miller
Notary Public in and for said County and State



FOR NOTARY STAMP

RECEIVED
B.L.M. AZ STATE OFFICE
Nov 6 '92
9:00 A.M.
PHOENIX, ARIZONA

130722
104033
298908
300364
Jr
AP

770 8/4/5

1845-103

OFFICIAL RECORDS OF
PINAL COUNTY RECORDER
KATHLEEN C. FELIX

DATE: 10AUG92 TIME: 1155
FEE: \$5.00 \$4.00 \$5.00
PAGES: 002
DOCKET: 1845 PAGE: 103
INSTRUMENT # 052012

AFFIDAVIT OF LABOR

Recording Requested By:

Grefco Inc.
2400 S. Julia Rd.
P.O. Box 939
Lompoc, CA 93438

RETURN TO

State Arizona

County Pinal

Mining District Pioneer

Assessment Year 1992

I, the undersigned state: that certain labor and/or improvements required by law were made upon or for the benefit of the following contiguous mining claims in the mining assessment year ending at noon on September 1, 1992.

Name of Claim	Original Location				Amended Location		BLM Record	
	Sec.	T	R	M	Book	Page	Book	Page
Lit No.18 ✓	19	1S	12E	GSR	1061	640-641	AMC	130723
Lit No.19 ✓	19	1S	12E	GSR	1006	964-965	AMC	104036
Lit No.20 ✓	30	1S	12E	GSR	1627	147	AMC	300365
Lit No.21 ✓	19	1S	12E	GSR	1624	183	AMC	298915

Labor and Improvements

Date

Value

Exploration Drilling; Sampling
and road work

In Excess of \$ 400
Assessment Work

Performed

The name and address of the person who performed the labor or made the improvements is: Name Grefco Inc.

Address

The owner of the claim: Name Grefco, Inc.

Address 3435 W. Lomita Blvd., Torrance, CA 90509

All monuments, claim posts, and claim notices are clearly in place on the mining claim. Subscribed and sworn to me, the 5th day of August 1992.

David Johnson
Signature of Agent

PHOENIX, ARIZONA
9:00 P.M.

RECEIVED
PINAL COUNTY RECORDER
KATHLEEN C. FELIX
MAY 6 1992

4
39m

RECEIVED
B.L.M. AZ STATE OFFICE

Nov 6 '92

9:00 A.M.
PHOENIX, ARIZONA

MID-STATE
BANK

Staple

STATE OF CALIFORNIA }
COUNTY OF Santa Barbara } SS.


On August 5, 1992 before me,
the undersigned, a Notary Public in and for said County and State,
personally appeared _____

David Jenkins

☐ personally known to me
☒ proved to me on the basis of satisfactory evidence
to be the person(s) whose name(s) is subscribed to the within
instrument, and acknowledged that he executed it.

Signature

Mona Fay Miller
Notary Public in and for said County and State



FOR NOTARY STAMP

Individual
Staple

L Reyes Inc.

RECEIVED
B.L.M. AZ STATE OFFICE

OCT 7 '91

05/4/5

1764-588

0000 AM
PINAL, ARIZONA

OFFICIAL RECORDS OF PINAL COUNTY RECORDER KATHLEEN C. FELIX	
DATE: 06AUG91	TIME: 1000
FEE: \$5.00	\$4.00 \$5.00
PAGES: 001	
DOCKET: 1764	PAGE: 588
INSTRUMENT # 017372	

AFFIDAVIT OF LABOR

Recording Requested By:

Grafco Inc.
3800 San Julian Rd.
P.O. Box 939
Lompoc, CA 93438

RETURN TO

130723

104036

300365

298915

JR

g

State Arizona

County Pinal

Mining District Pioneer

Assessment Year 1991

I, the undersigned state: that certain labor and/or improvements required by law were made upon or for the benefit of the following contiguous mining claims in the mining assessment year ending at noon on September 1, 1991.

Name of Claim	Original Location	Amended Location	BLM Record
---------------	-------------------	------------------	------------

	Sec.	T	R	M	Book	Page	Book	Page	
Lit No.18	19	1S	12E	GSR	1061	640-641			AMC 130723
Lit No.19	19	1S	12E	GSR	1006	964-965			AMC 104036
Lit No.20	30	1S	12E	GSR	1627	147			AMC 300365
Lit No.21	19	1S	12E	GSR	1624	183			AMC 298915

Labor and Improvements

Date

Value

Roadwork, culverts installed

In Excess of \$ 400

mineral survey

Assessment Work

Performed

The name and address of the person who performed the labor or made the improvements is: Name Grafco Inc

Address 3800 San Julian Rd, Lompoc Ca 93436

The owner of the claim: Name Grafco, Inc.

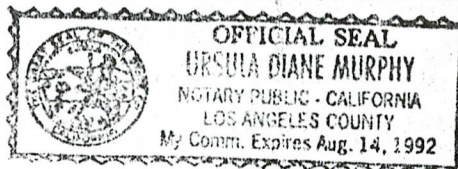
Address 3435 W. Lomita Blvd., Torrance, CA 90509

All monuments, claim posts, and claim notices are clearly in place on the mining claim Subscribed and sworn to me, the 22 day of July 1991.

David Jensen

Signature of Agent

Ursula Diane Murphy



UNITED STATES
DEPARTMENT OF THE INTERIOR
BUREAU OF LAND MANAGEMENT

RECEIPT AND ACCOUNTING ADVICE

NO. 1666747

WJ/AZ

10/07/91

2 17 12

195.00

ok ej

Subject: AFFIDAVITS OF ASSESSMENT WORK (39) ✓

Applicant:
GREFCO, INC.
3435 W. LOMITA BLVD.
TORRANCE, CA 90509

SAME, CK 170292

Remitter:

GreFCO Inc.
3800 San Julian Rd
P O Box 939
Lompoc, CA 93438

Assignor:

LEASE MANAGEMENT DATA									
<input type="checkbox"/> NEW <input type="checkbox"/> UPDATE <input type="checkbox"/> PAYMENT									
ORIGINAL SERIAL NO.	ASG.	TYPE	ST.	CTY.	FUND SYMBOL	ACRES/UNITS	RATE		
AMC 40214, ET AL									
AMOUNT	ANV. DATE	EXP. DATE	BILL CYC.	S/C	DISTRICT	NEXT BILL	MISC. DATA	U of M	ACTUAL UNITS
ASSIGNMENT SERIAL NO.	ASG.	TYPE	ST.	CTY.	FUND SYMBOL	ACRES/UNITS	RATE		
AMOUNT	ANV. DATE	EXP. DATE	BILL CYC.	S/C	DISTRICT	NEXT BILL	MISC. DATA	U of M	ACTUAL UNITS
APPLY REMITTANCE									
ACTION	FUND SYMBOL	CTY.	AMOUNT	Remarks:					
FILING FEE				ack w9					
RENTAL									
UNEARNED									
REFUND									
TOTAL									
AMOUNT DUE				BY: DATE:					

- ☐ Lease in Escrow?
- ☐ KGS?
- ☐ Auto Escalates?
- ☐ Auto Renew?

Of Interest?
Operating Rights?
Operator
Bond Filed?

FOR MMS USE ONLY

BILLEE		FOREST REFUGE
NUMBER		
OCS SECTION		
CODE		

Grefco, Inc

RECEIVED
D.L.M. AZ STATE OFFICE

05/4/5

1764-587 OCT 7 '91

OFFICIAL RECORDS OF
PINAL COUNTY RECORDER
KATHLEEN C. FELIX

DATE: 06AUG91 TIME: 1000
FEE: \$5.00 \$4.00 \$5.00
PAGES: 001
DOCKET: 1764 PAGE: 587
INSTRUMENT # 017371

9:00 A.M.
PHOENIX, ARIZONA
AFFIDAVIT OF LABOR

Recording Requested By:

Grefco Inc.
3800 San Julian Rd.
P.O. Box 939
Lompoc, CA 93438

RETURN TO

State Arizona

County Pinal

Mining District Pioneer

Assessment Year 1991

I, the undersigned state: that certain labor and/or improvements required by law were made upon or for the benefit of the following contiguous mining claims in the mining assessment year ending at noon on September 1, 1991.

Name of Claim

Original
Location

Amended
Location

BLM
Record

	Sec.	T	R	M	Book	Page	Book	Page	
Lit No. 8 ✓	19	1S	12E	GSR	1061	642-643			AMC 130722 ✓
Lit No. 9 ✓	30	1S	12E	GSR	1170	191-192			AMC 201588 ✓
Lit No. 10 ✓	30	1S	12E	GSR	1170	193-194			AMC 201589 ✓
Lit No. 11 ✓	19	1S	12E	GSR	1006	962-963			AMC 104035 ✓
Lit No. 12 ✓	30	1S	12E	GSR	1627	145			AMC 300364 ✓
Lit No. 13 ✓	30	1S	12E	GSR	1624	181			AMC 298914 ✓
Lit No. 15 ✓	20	1S	12E	GSR	1307	935-936			AMC 244340 ✓
Lit No. 16 ✓	29	1S	12E	GSR	1307	937-938			AMC 244341 ✓

Labor and Improvements

Date

Value

Roadwork, culverts installed,

In Excess of \$800

mineral survey

Assessment Work

Performed

The name and address of the person who performed the labor or made the improvements is: Name Grefco Inc

Address 3800 San Julian Rd, Lompoc Ca 93436

The owner of the claim: Name Grefco, Inc.


Address 3435 W. Lomita Blvd., Torrance, CA 90509

All monuments, claim posts, and claim notices are clearly in place on the mining claim Subscribed and sworn to me, the 22 day of July 1991.

D. Paul J. ...

Signature of Agent

Ursula Diane Murphy



130722
201588
104035
300364
298914
244340
JR
qj

AFFIDAVIT OF LABOR

Recording Requested By:

RETURN TO

104036
300365
298915
130723 *jr*

State Arizona County Pinal
Mining District Pioneer Assessment Year 1990

I, the undersigned state: that certain labor and/or improvements required by law were made upon or for the benefit of the following contiguous mining claims in the mining assessment year ending at noon on September 1, 1990.

Name of Claim	Original Location	Amended Location	BLM Record
	Sec. T R M Book Page	Book Page	130723
Lit No.18	19 1S 12E GSR 1061 640-641		AMC 130724 ✓
Lit No.19	19 1S 12E GSR 1006 964-965		XAMC 104036 ✓
Lit No.20	30 1S 12E GSR 1627 147		XAMC 300365 ✓
Lit No.21	19 1S 12E GSR 1624 183		XAMC 298915 ✓

Labor and Improvements	Date	Value
Establish new drill road and correct old road ersion with bulldozer.	1990	In Excess of \$ 400
Mineral survey with approved operating plan		Assessment Work Performed

The name and address of the person who performed the labor or made the improvements is: Name Sullivan Asphalt Seal & Stripe

Address Rt. 1 Box 32D, Globe, Arizona 85501


The owner of the claim: Name Grefco, Inc.

Address 3435 W. Lomita Blvd., Torrance, CA 90509

All monuments, claim posts, and claim notices are clearly in place on the mining claim Subscribed and sworn to me, the 20 day of July 1990.

Chris D. Hood
Signature of Agent

Lynn Powell
RECEIVED
B.L.M. AZ STATE OFFICE



AUG 16 1990
7:45 A.M.
PHOENIX ARIZONA

AFFIDAVIT OF LABOR

Recording Requested By: _____

RETURN TO _____

State Arizona County Pinal

Mining District Pioneer Assessment Year 1990

I, the undersigned state: that certain labor and/or improvements required by law were made upon or for the benefit of the following contiguous mining claims in the mining assessment year ending at noon on September 1, 1990.

<u>Name of Claim</u>					<u>Original Location</u>	<u>Amended Location</u>	<u>BLM Record</u>
	<u>Sec.</u>	<u>T</u>	<u>R</u>	<u>M</u>	<u>Book</u>	<u>Page</u>	<u>Book</u> <u>Page</u>
Lit No.8	19	1S	12E	GSR	1061	642-643	✓AMC 130722 ✓
Lit No.9	30	1S	12E	GSR	1170	191-192	✓AMC 201588 ✓
Lit No.10	30	1S	12E	GSR	1170	193-194	✓AMC 201589 ✓
Lit No.11	19	1S	12E	GSR	1006	962-963	✓AMC 104035 ✓
Lit No.12	30	1S	12E	GSR	1627	145	✓AMC 300364 ✓
Lit No.13	30	1S	12E	GSR	1624	181	✓AMC 298914 ✓
Lit No.15	20	1S	12E	GSR	1307	935-936	✓AMC 244340 ✓
Lit No.16	29	1S	12E	GSR	1307	937-938	✓AMC 244341 ✓

<u>Labor and Improvements</u>	<u>Date</u>	<u>Value</u>
Establish new drill roads and correct old road erosion with bulldozer	1990	In Excess of \$800
Mineral survey with approved operating plan		Assessment Work
		Performed

The name and address of the person who performed the labor or made the improvements is: Name Sullivan Asphalt Seal & Stripe

Address Rt.1 Box 32D, Globe, Arizona 85501

The owner of the claim: Name Grefco, Inc.

Address 3435 W. Lomita Blvd., Torrance, CA 90509

All monuments, claim posts, and claim notices are clearly in place on the mining claim Subscribed and sworn to me, the 20 day of July 1990.


Chris D. Hood

Signature of Agent

Lynn Powell

RECEIVED

BLM AZ STATE OFFICE



AUG 16 1990

7:45 A.M.

PHOENIX, ARIZONA

130722
201588
104035
300364
298914
244340
SP
PB

UNITED STATES
DEPARTMENT OF THE INTERIOR
BUREAU OF LAND MANAGEMENT

RECEIPT AND ACCOUNTING ADVICE

NO. 181137 34

Subject:

Applicant:

Box 939
3800 San Julian Rd
Lompoc, CA 93438

BF/AZ

09/16/90

2 20 12

OK
195.00

Remitter: BLM - PM 0159550

Signature:

LEASE MANAGEMENT DATA									
<input type="checkbox"/> NEW <input type="checkbox"/> UPDATE <input type="checkbox"/> PAYMENT									
ORIGINAL SERIAL NO.	ASG.	TYPE	ST.	CTY.	FUND SYMBOL			ACRES/UNITS	RATE
40214-40231;	298928-	298909;	244339;	104033-					
104034;	298910-	298913;	130722;	201588-	201589;				
104035;	300364;	298914;	244340-	244341					

AMOUNT	ANV. DATE	EXP. DATE	BILL CYC.	S/C	DISTRICT	NEXT BILL	MISC. DATA	U of M	ACTUAL UNITS
130724;	104036;	500365;	298915						

ASSIGNMENT SERIAL NO.	ASG.	TYPE	ST.	CTY.	FUND SYMBOL			ACRES/UNITS	RATE

AMOUNT	ANV. DATE	EXP. DATE	BILL CYC.	S/C	DISTRICT	NEXT BILL	MISC. DATA	U of M	ACTUAL UNITS

APPLY REMITTANCE			
DESCRIPTION	FUND SYMBOL	CTY.	AMOUNT
ING FEE			
NTAL			
EARNED			
FUND			
CAL			
OUNT DUE			

Remarks:

Ack

BY:

Buf

DATE:

Lease in Escrow?

KGS?

Auto Escalates?

Auto Renew?

Of Interest?

Operating Rights?

Operator

Bond Filed?

FOR MMS USE ONLY

BILLEE

NUMBER

OCS SECTION

CODE

FOREST REFUGE

July 23, 1990

BLM, Arizona State Office,

We would like to file our annual Mining claim "Proofs of Labor" with you. Enclosed is the necessary amount of \$195.00. Please return any paperwork to Grefco, Inc., P.O. Box 939, Lompoc, CA 93438.

Thank you.
Sincerely,

Chris D. Hood
Chris D. Hood

RECEIVED
B.L.M. AZ STATE OFFICE
AUG 13 1990
7:45 A.M.
PHOENIX, ARIZONA

AFFIDAVIT OF LABOR

130722
201588
SR
RECEIVED
B.L.M. AZ STATE OFFICE
JUL 07 1989
7:45 A.M.
PHOENIX, ARIZONA

RETURN TO

Recording Requested By:

Grefco Inc.
3800 San Julian Rd.
P.O. Box 939
Lompoc, CA 93438

State Arizona County Pinal
Mining District Pioneer Assessment Year 1989

I, the undersigned state: that certain labor and/or improvements required by law were made upon or for the benefit of the following contiguous mining claims in the mining assessment year ending at noon on September 1, 1989.

Name of Claim	Original Location				Amended Location		BLM Record
	Sec.	T	R	M	Book	Page	
Lit #8	19	1S	12E	GSR 1061	642-643		AMC 130722
Lit #18	19	1S	12E	GSR 1061	640-641		AMC 130723
Lit #9	30	1S	12E	GSR 1170	191		AMC 201588
Lit #10	30	1S	12E	GSR 1170	193		AMC 201589

Labor and Improvements	Date	Value
drilling, grader road work	1989	In excess of \$ 400 ⁰⁰
		Assessment Work Performed

The name and address of the person who performed the labor or made the improvements is:

Name Grefco, Inc. - Minerals Div.
3800
Address San Julian, P.O. Box 939 Lompoc, Ca. 93436

The owner of the claim:

Name Grefco, Inc.
Address 3435 Lomita Blvd. Torrance, CA. 90509


All monuments, claim posts, and claim notices are clearly in place on the mining claim

Subscribed and sworn to me, the 9th day of June 1989.

Chris D. Hood
SIGNATURE OF AGENT

Kathleen C. Ivory
Notary Public

Grefco Inc.
3800 San Julian Rd.
P.O. Box 939
Lompoc, CA 93438



130722-3
201588-9

130722
201589
SR

AFFIDAVIT OF LABOR

Recording Requested By:

Grefco Inc.
3800 San Julian Rd.
P.O. Box 939
Lompoc, CA 93436

RETURN TO

State Arizona County Pinal
Mining District Pioneer Assessment Year 1988

I, the undersigned state: that certain labor and/or improvements required by law were made upon or for the benefit of the following contiguous mining claims in the mining assessment year ending at noon on September 1, 19 88

Name of Claim	Original Location				Amended Location		BLM Record
	Sec.	T	R	M	Book	Page	
Lit #18 ✓	19	1S	12E	GSR 1061	642-643		AMC 130722
Lit #18 ✓	19	1S	12E	GSR 1061	640-641		AMC 130723
Lit #9]	30	1S	12E	GSR 1170	191		AMC 201588
Lit #10]	30	1S	12E	GSR 1170	193		AMC 201589

Labor and Improvements	Date	Value
Construct new road for drilling purposes. Mining ore & Stockpiling.	04/1988	In excess of \$400.00
		Assessment Work Performed

The name and address of the person who performed the labor or made the improvements is:

Name Grefco, Inc. - Minerals Div.
Address 3800 San Julian Rd. Box 939 Lompoc, Ca. 93436

The owner of the claim:

Name Grefco, Inc.
Address 3435 Lomita Blvd. Torrance, CA. 90509

All monuments, claim posts, and claim notices are clearly in place on the mining claim

Subscribed and sworn to me, the 2nd day of May 19 88.

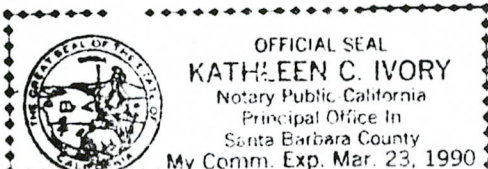
Chris D Hood
SIGNATURE OF AGENT

RECEIVED
B.L.M. AZ STATE OFFICE

MAY 12 1988

7:45 A.M.
PHOENIX, ARIZONA

Grefco Inc.
3800 San Julian Rd.
P.O. Box 939
Lompoc, CA 93436



1456-555
AFFIDAVIT OF LABOR

RECEIVED
B.L.M. AZ STATE

876918

JUL 21 1987

130722

201588

yi

7:45 A.M.

PHOENIX, ARIZONA

RETURN TO

Recording Requested By:

GREFCO, INC.
333 NORTH 2nd
P.O. BOX 939
LOMPOC, CA 93436
(805) 736-4581

State Arizona County Pinal **ENTERED IN COMPUTER**
Mining District Pioneer Assessment Year 1987 7-24-87

I, the undersigned state: that certain labor and/or improvements required by law were made upon or for the benefit of the following contiguous mining claims in the mining assessment year ending at noon on September 1, 1987..

Name of Claim	Sec.	T	R	M	Original Location		Amended Location		BLM Record
					Book	Page	Book	Page	
Lit #8	19	1S	12E	GSR	1061	642-643			AMC 130722 -
Lit #18	19	1S	12E	GSR	1061	640-641			AMC 130723 -
Lit #9	30	1S	12E	GSR	1170	191			AMC 201588 -
Lit #10	30	1S	12E	GSR	1170	193			AMC 201589 -

Labor and Improvements	Date	Value
<u>DRILLING</u>	<u>JUNE 1987</u>	<u>In excess of \$ 400-</u>
		<u>Assessment Work</u>
		<u>Performed</u>

The name and address of the person who performed the labor or made the improvements is:

Name Grefco, Inc. - Minerals Div.

Address 333 NORTH 2ND, Po Box 939 Lompoc, Ca. 93436

The owner of the claim:

Name Grefco, Inc.

Address 3435 Lomita Blvd. Torrance, CA. 90509


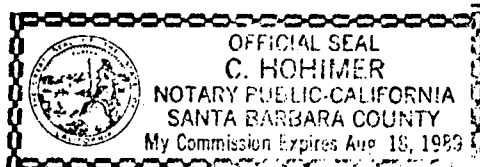
All monuments, claim posts, and claim notices are clearly in place on the mining claim

Subscribed and sworn to me, the 22 day of April 1987.

Chris D. Hood
SIGNATURE OF AGENT

C. Hood

GREFCO, INC.
333 NORTH 2nd
P.O. BOX 939
LOMPOC, CA 93436
(805) 736-4581



RECEIVED
B.L.M. AZ STATE OFFICE

JUL 21 1987

7:45 A.M.
PHOENIX, ARIZONA

*** CERTIFICATE OF RECORDING ***

STATE OF ARIZONA, COUNTY OF PINAL (SS)
I HEREBY CERTIFY THAT THE WITHIN INSTRUMENT WAS FILED FOR RECORD IN
PINAL COUNTY, STATE OF ARIZONA. WITNESS MY HAND AND OFFICIAL SEAL.

NO: 876918

TIME: 1000 10JUL87

PAGES: 001

FEE:



KATHLEEN C. FELIX

PINAL COUNTY RECORDER, BY DEPUTY

LABOR

FROM: HOOD, CHRIS D
TO: LIT NO 08-10

① 5.00/NC/6.00

1385-606
AFFIDAVIT OF LABOR

130722
201588
843239

RECEIVED
B.L.M. AZ STATE OFFICE
OCT 1 - 1986
7:45 A.M.
PHOENIX, ARIZONA

Recording Requested By: Grefco Minerals
1515 E. Chestnut Avenue
Lompoc, California 93436

RETURN TO

State Arizona County Pinal
Mining District Pioneer Assessment Year 1986

I, the undersigned state: that certain labor and/or improvements required by law were made upon or for the benefit of the following contiguous mining claims in the mining assessment year ending at noon on September 1, 1986.

Name of Claim	Original Location				Amended Location		BLM Record
	Sec.	T	R	M	Book	Page	
Lit #8 ✓	19	1S	12E	GSR 1061	642-643		AMC 130722 ✓
Lit #18 ✓	19	1S	12E	GSR 1061	640-641		AMC 130723 ✓
Lit #9 ✓	30	1S	12E	GSR 1170	191		AMC 201588
Lit #10 ✓	30	1S	12E	GSR 1170	193		AMC 201589

Labor and Improvements	Date	Value
DRILLING AND ROADWORK	SEPT 1985	In excess of \$ 400
		Assessment Work Performed

The name and address of the person who performed the labor or made the improvements is:

Name Grefco, Inc. - Minerals Div.
Address 1515 E. Chestnut Ave. Lompoc, Ca. 93436

The owner of the claim:

Name Grefco, Inc.
Address 3435 Lomita Blvd. Torrance, CA. 90509

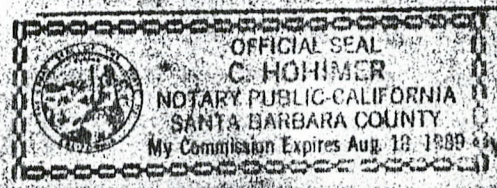
All monuments, claim posts, and claim notices are clearly in place on the mining claim

Subscribed and sworn to me, the 20 day of JUNE 1986

Chris D. Hood
SIGNATURE OF AGENT

C. Asher

Grefco, Inc.
1515 E. Chestnut Ave.
Lompoc, CA. 93436





P.O. Box 939

MINERALS DIVISION
GREFCO, Inc.

~~1515 East Chestnut Avenue~~
Lompoc
California 93436
Telephone: (805) 736-4581

Aug 28, 1986

40214
130722
201588
104033
JK

Attn: Recordation Office
Bureau of Land Management
P.O. Box 16563
Phoenix, Arizona 85011

Enclosed are assessment affidavits for the year 1986
to be filed with your office.

Thank you.

Sincerely,
Chris D Hood

Please note address change.

RECEIVED
B.L.M. AZ STATE OFFICE

OCT 1 - 1986

7:45 A.M.
PHOENIX, ARIZONA



A Subsidiary of General Refractories Company

130722

xmc 40208 set

As soon as you know your new address, mail this card to all the people, businesses, and publications who send you mail.

For publications, tape an old address label over name and old address sections and complete new address. *Mining Claims:- Page 4380-1*

of Fiche dated 8-27-86

Your name	Print or Type—Last Name, First Name, Middle Initial			AMC: 40208 130722		
	Grefco, Inc.			56879 201588 104033 244339		
Old Address	No. and Street	Apt. Suite No.	P.O. Box	R.D. No.		
	1515 E. Chestnut	—	—	—		
New Address	Post Office State	ZIP Code				
	Lompoc, CA	93436				
Sign Here	No. and Street	Apt. Suite No.	P.O. Box	R.D. No.		
	P.O. Box 939	—	—	—		
Sign Here	Post Office State	ZIP Code				
	Lompoc, CA	93438				
Sign Here	Signature	Date new address in effect	Account No. (If any)			
	X David Jenkins	9-16-86	—			

PS FORM 3576, JAN. 1984 U.S. G.P.O. 1985-470-019 RECEIVER: Be sure to record the above new address in your address book at home or office.

AFFIDAVIT OF LABOR

1307-828

805411

130722
201588

ceg

Recording Requested By: Grefco Minerals
1515 E. Chestnut Avenue
Lompoc, California 93436

RETURN TO

State Arizona County Pinal
Mining District Pioneer Assessment Year Sept. 1984 - August 1985

I, the undersigned state: that certain labor and/or improvements required by law were made upon or for the benefit of the following contiguous mining claims in the mining assessment year ending at noon on September 1, 1985.

Name of Claim	Sec.	T	R	M	Original Location		Amended Location		BLM Record
					Book	Page	Book	Page	
Lit #8	19	1S	12E	GSR 1061	642-643			AMC 130722	
Lit #18	19	1S	12E	GSR 1061	640-641			AMC 130723	
Lit #9	30	1S	12E	GSR 1170	191			AMC 201588	
Lit #10	30	1S	12E	GSR 1170	193			AMC 201589	

Labor and Improvements	Date	Value
<u>Mining, Stockpiling & Drilling</u>		<u>In excess of \$ 400</u>
		<u>Assessment Work</u>
		<u>Performed</u>

The name and address of the person who performed the labor or made the improvements is:

Name Grefco, Inc. - Minerals Div.

Address 1515 E. Chestnut Ave. Lompoc, Ca. 93436

The owner of the claim:

Name Grefco, Inc.

Address 3435 Lomita Blvd. Torrance, CA. 90509

All monuments, claim posts, and claim notices are clearly in place on the mining claim


Subscribed and sworn to me, the 30 day of August 1985.

RECEIVED
M. A. STATE DEPT
1987 SEP 19 PM 3:12
PIONEER, ARIZONA

David Benbow
SIGNATURE OF AGENT

Trudy M. Kelm
deputy recorder

Grefco, Inc.
1515 E. Chestnut Ave.
Lompoc, CA. 93436



AFFIDAVIT OF LABOR

1241- 18

771780
130722
201588

Recording Requested By: Grefco Minerals
1515 E. Chestnut Avenue
Lompoc, California 93436

RETURN TO

State Arizona County Pinal
Mining District Pioneer Assessment Year 1984

I, the undersigned state: that certain labor and/or improvements required by law were made upon or for the benefit of the following contiguous mining claims in the mining assessment year ending at noon on September 1, 1984.

Name of Claim	Sec.	T	R	M	Original Location		Amended Location		BLM Record
					Book	Page	Book	Page	
Lit #8	19	1S	12E	GSR 1061	642-643			AMC 130722 ✓	
Lit #18	19	1S	12E	GSR 1061	640-641			AMC 130723 ✓	
Lit #9	30	1S	12E	GSR 1170	191			AMC 201588 ✓	
Lit #10	30	1S	12E	GSR 1170	193			AMC 201589 ✓	

PB

Labor and Improvements	Date	Value
Drilling, Blasting	1984	In excess of \$ 400
and Quarrying		Assessment Work Performed

The name and address of the person who performed the labor or made the improvements is:

Name Grefco, Inc. - Minerals Div.

Address 1515 E. Chestnut Ave. Lompoc, Ca. 93436

The owner of the claim:

Name Grefco, Inc.

Address 3435 Lomita Blvd. Torrance, CA. 90509

All monuments, claim posts, and claim notices are clearly in place on the mining claim

Subscribed and sworn to me, the 15TH day of AUGUST 1984.

J. S. Horton

SIGNATURE OF AGENT

Grefco, Inc.

1515 E. Chestnut Ave.

Lompoc, CA. 93436

STATE OF CALIFORNIA
COUNTY OF Santa Barbara

On August 15, 1984

said State, personally appeared Joseph S. Horton

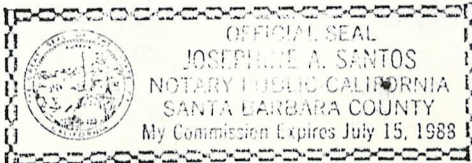
personally known to me (or proved to me on the basis of satisfactory evidence) to be the person(s) whose name(s) is/are subscribed to the within instrument and acknowledged to me that he/she/they executed the same.

WITNESS my hand and official seal.

Signature

Josephine A. Santos

(This area for official notarial seal)



RECEIVED
B.L.M. AZ STATE OFFICE

SEP 14 1984

7:45 A.M.
PHOENIX, ARIZONA

736442

AFFIDAVIT OF LABOR

1170-188

Recording Requested By: Grefco Minerals
 1515 E. Chestnut Avenue
 Lompoc, California 93436

State Arizona County Pinal
 Mining District Pioneer Assessment Year 1983

I, the undersigned state: that certain labor and/or improvements required by law were made upon or for the benefit of the following contiguous mining claims in the mining assessment year ending at noon on September 1, 19__.

Name of Claim	Sec.	T	R	M	Original Location		Amended Location		BLM Record
					Book	Page	Book	Page	
Lit #8	19	1S	12E	GSR	1061	642-643			AMC 130722
Lit #18	19	1S	12E	GSR	1061	640-641			AMC 130723

Labor and Improvements	Date	Value
Roadwork, mining, truck hauling of ore	1982-1983	In excess of \$200.00 assessment work performed

The name and address of the person who performed the labor or made the improvements is:

Name Grefco Minerals Signature RECEIVED

Address 1515 E. Chestnut Ave., Lompoc, CA 93436 B.L.M. AZ STATE OFFICE


The owner of the claim:

Name Grefco Minerals

Address 3435 Lomita Blvd., Torrance, CA 90509

All monuments, claim posts, and claim notices are clearly in place on the mining claim

Subscribed and sworn to me, the CCAYC day of June 19 83.



David Jackson
Rebecca R. Jones, nee C. Lee

My Commission Expires Sept. 20, 1985

NOV 7 1983

07:45 A.M.

PHOENIX, ARIZONA

130722-130723

10102

Filed for record the day of, A.D. 19....., at o'clock M.
Reception No. RECORDER

1123-443

State of Arizona }
..... } ss.
..... Pinal County }

Craig M. Smith, Agent
for Grefco, Inc., 3450 Wilshire Boulevard
Los Angeles, California 90005

updated

AFFIDAVIT OF LABOR

Before me, the subscriber, personally appeared Craig M. Smith
who being duly sworn, saith that at least One Hundred and no/100 Dollars' worth of work or improve-
ments were performed or made upon each of the following claims:

Lit 18 Location recorded in the records of said County, Book 1061 Page 640-641
..... Location recorded in the records of said County, Book 1061 Page 642-643

..... Location recorded in the records of said County, Book Page

..... Location recorded in the records of said County, Book Page

..... Location recorded in the records of said County, Book Page

..... Location recorded in the records of said County, Book Page

..... Location recorded in the records of said County, Book Page

..... Location recorded in the records of said County, Book Page

..... Location recorded in the records of said County, Book Page

situated in Superior Sec. 19 T1S R12E Mining District, County of

Pinal State of Arizona such work or improvements consisted of

Roadwork, Mining, Truck Hauling and Plant Test of Ore

In excess of \$200 assessment work performed

such expenditure made by or at the expense of Grefco, Inc., 3450 Wilshire Blvd.,

Los Angeles, CA 90010 owners of said claim for the year

ending 12 o'clock meridian September 1st, 19⁸² and for the purpose of holding said claim. Such

expenditure made between 1st day of September, 19⁸¹

and 31st day of August, 19⁸²

Craig M. Smith

Subscribed and sworn to before me, this 25th day of June A.D. 19⁸²

Virginia A. Down

RECEIVED
B.L.M.: AZ STATE OFFICE
SEP 27 1982
07:45 A.M.
PHOENIX, ARIZONA



*** CERTIFICATE OF RECORDING ***

STATE OF ARIZONA, COUNTY OF PINAL (SS)
I HEREBY CERTIFY THAT THE WITHIN INSTRUMENT WAS FILED FOR RECORD IN
PINAL COUNTY, STATE OF ARIZONA. WITNESS MY HAND AND OFFICIAL SEAL.

NO: 710402 TIME: 1315 15JUL82 PAGES: 001 FEE \$003.00

WILLIAM S. TRUMAN

PINAL COUNTY RECORDER, BY *Charles A. Pearson* 1123-443.....DEPUTY

LABOR

FROM: SMITH, CRAIG

TO: LIT 18 & 8

RECEIVED
B.L.M. AZ STATE OFFICE
SEP 27 1982
07:45 A.M.
PHOENIX, ARIZONA

NOTICE!!

These documents have been scanned!

Do not place un-scanned documents beneath this notice!

Do not remove this notice from this file!

GPO Jacket No. 560-102
Print Order 61540
Rise Business Services, LLC
Job=AZ15 8/14/2019



Box Number= AZ15220



Claim Begin-End: AMC130722-AMC130723

5 Miscellaneous



AZ15220-6

AMC129394-AMC132981



DICALITE DIVISION

1515 E. Chestnut Avenue • Lompoc, California 93436 • Telephone: (805) 736-4581

June 1, 1981

RECEIVED
BLM, AZ STATE OFFICE
JUN 4 1 07 PM '81
PHOENIX, ARIZONA

BLM
Arizona State Office
2400 Valley Bani Center
Phoenix, Arizona 85073

Dear Sirs:

Enclosed are location notices for the Lit #18 mining claims which were recently located in Pinal County Arizona. Please record.

Thank you.

Sincerley,

Craig M Smith
Craig M. Smith vb

CMS/vb

RECEIVED
P.L.M. AZ STATE OFFICE
JUN 4 1 07 PM '81
PHOENIX, ARIZONA

A MC 130722

*** CERTIFICATE OF RECORDING ***

STATE OF ARIZONA, COUNTY OF PINAL (SS)
I HEREBY CERTIFY THAT THE WITHIN INSTRUMENT WAS FILED FOR RECORD IN
PINAL COUNTY, STATE OF ARIZONA. WITNESS MY HAND AND OFFICIAL SEAL.



NO: 676410 TIME: 0835 06MAY81 PAGES: 002 FEE \$003.00

WILLIAM S. TRUMAN
PINAL COUNTY RECORDER, BY *Carol A. Larson* 1061-642 DEPUTY

CLAIM FROM: GREFCO INC TO: LIT 8

NOTICE!!

These documents have been scanned!

Do not place un-scanned documents beneath this notice!

Do not remove this notice from this file!

GPO Jacket No. 560-102
Print Order 61540
Rise Business Services, LLC
Job=AZ15 8/14/2019



Box Number= AZ15220



Claim Begin-End: AMC130722-AMC130723

6 Location Notices-Amendments and Supporting Documents



AZ15220-6

AMC129394-AMC132981



DATE: 07DEC89 TIME: 1315
FEE: \$5.00 \$4.00 \$.00
PAGES: 002
DOCKET: 1644 PAGE: 701
INSTRUMENT # 963276

AMENDED

NOTICE OF MINING LOCATION
LODE CLAIM130922
4

NOTICE IS HEREBY GIVEN THAT GREFCO, Inc. hereby claims the land hereinafter described as a Lode Mining Claim, under and pursuant to the laws of the United States of America and the State of Arizona, having discovered a lode, vein or deposit of valuable minerals within the limits of this claim as hereinafter established.

THE NAME of the claim is

LIT. # 8

lode.

THAT Lit. No. 8 lode mining claim was located by Grefco, Inc. on MAY 6, 1981, the Location Notice of which is recorded in Docket 1061, Pages 642-643, Pinal County Records. B.L.M. Serial # A MC 130922.

THIS CLAIM is 1,140 feet in length and 600 feet along the surface in width, claiming 300 feet on each side of the centerline. The "location monument," at which a copy of this notice is posted is on the centerline, 120 ft. from the EAST end center and 120 ft. from the WEST end center. The general course of this claim is East to West.

THE UNDERSIGNED has distinctly marked the said location on the ground, so that its surface boundaries may be readily traced, by six substantial posts/monuments, one at each corner and one at each end center, each so marked or inscribed as to indicate the intended location.

SAID CLAIM is situated in the Pioneer Mining District, Pinal County, State of Arizona, and is more particularly described as follows:

BEGINNING at the Northeast corner monument, which is located North/~~South~~ 600 feet and ~~East~~/West 1,520 feet from the Section Corner of Sections 19, 20, 29 & 30, T.1 South, R.12 East, Gila & Salt River Meridian; thence,

300 feet	South	to the East end center; thence
300 feet	South	to the S.E. corner; thence
1,140 feet	West	to the S.W. corner; thence
300 feet	North	to the West end center; thence
300 feet	North	to the N.W. corner; thence
1,140 feet	East	to the point and place of beginning.

Said claim is located in the:

SE 1/4 of Sec. 19, Twp. 1 S., Range 12 E.
 1/4 of Sec. 7, Twp. 1 S., Range 12 E.
 1/4 of Sec. 1, Twp. 1 S., Range 12 E.
 1/4 of Sec. 1, Twp. 1 S., Range 12 E.
 Gila and Salt River Meridian.

THE PURPOSE of this amended notice is to more definitely describe the locality and boundaries of the claim, and to correct any irregularities, errors or defects which may have existed or may exist in the original location, amended location or the records thereof, and is made without waiving any rights acquired under and by virtue of the original location.

Dated and posted on the ground this 6 day of December, 1989.

By:

[Signature]
Agent

LOCATORS:

GREFCO, Inc.
P. O. Box 939
Lompoc, CA 93438

PHOENIX, ARIZONA

DEC 28 1989 12:58

B.L.M. AZ STATE OFFICE

RECEIVED

ENTERED IN COMPUTER
2-27-90

STATE OF ARIZONA, } ss. I hereby certify that the within instrument was filed and recorded
 County of _____, 19____, at _____ M.
 In Docket No. _____, Page 1061-642, at the request of _____

Fee No.:

RECEIVED
 JUN 4 1 07 PM '81
 PHOENIX, ARIZONA

When recorded mail to:

Grefco Inc.
 Attn. D. A. Jenkins
 1515 E. Chestnut
 Lompoc Ca 93436

Witness my hand and official seal.

County Recorder

By _____

Deputy Recorder

Fee: \$

NOTICE OF MINING CLAIM LOCATION

1. ☒ Location ☐ Amendment ☐ Relocation
 2. ☐ Placer ☒ Lode ☐ Millsite ☐ Tunnelsite
 3. The name and address of the Locator is

Grefco, Inc. By David Jenkins (agent)
 Name

3450 Wilshire Blvd.
 Address

Los Angeles California 90010
 City State Zip

4. The name of the claim is Lit No. 8
 5. The date of the location is 5/6/81
 6. The claim is 1500 feet long and 600 feet wide. The distance from the Location monument to each end of the claim is 1080 feet in a westerly direction and 420 feet in a easterly direction.
 7. The general course of the claim is from the _____ to the _____.
 8. The location of the claim is in Section 19, Township 1 south, Range 12 East
 G&SRB&M, Pioneer Mining District, Pinal County, Arizona.
 9. If amending or relocating, the previous claim name was _____
 _____ recorded in Docket _____, Book _____,
 _____ Mining District, _____ County, Arizona.
 10. The location of the claim with reference to a natural object or permanent monument is _____
approximately the S $\frac{1}{2}$, SW $\frac{1}{4}$, SE $\frac{1}{4}$ of sec
19, T.1S., R. 12 E., G & SRB & M

Date 5/6/81

David Jenkins
 Signature

A MC 130722

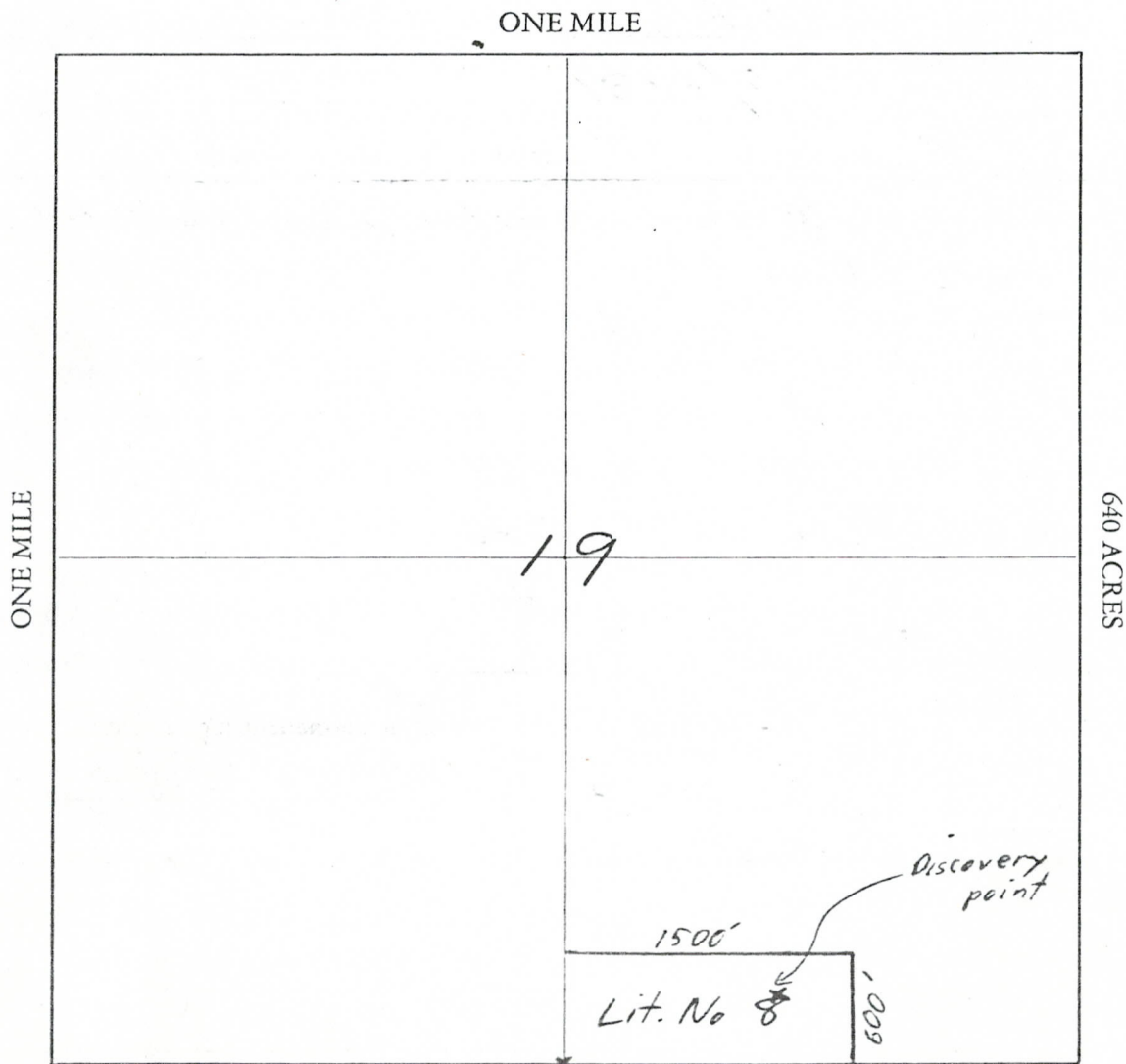
MAP OF MINING CLAIM LOCATION

1. The name of the claim is Lit No. 8
2. The Southwest corner of the claim is 0 feet in a _____ direction to a survey monument or permanent natural object described as the south $\frac{1}{4}$ corner of sec. 19
3. The type of location monument is rock supported 4x4 post
The type of corner and end monuments are 4x4 posts
4. The bearing and distance between the corners of the claim are beginning at the southwest corner of the claim, 600 feet in a northerly direction to the northwest corner, then 1500 feet in a easterly direction to the northeast corner, then 600 feet in a southerly direction to the southeast corner, then 1500 feet in a westerly direction to the point of beginning.

MAP

One inch = One thousand feet

North Arrow

Section 19 Range 12 East Township 1 south, G&SRB&MDate 5/6/81

David Johnson
Signature

A MC 130722



COUNTY OF PINAL)

Recorded at the request of:

Del Tierra Engineering & Mining Corp.

DATE: 07DEC89 TIME: 1315
 FEE: \$5.00 \$4.00 \$.00
 PAGES: 002
 DOCKET: 1644 PAGE: 713
 INSTRUMENT # 963282

AMENDED

NOTICE OF MINING LOCATION
LODE CLAIM

130723

NOTICE IS HEREBY GIVEN THAT GREFCO, Inc. hereby claims the land hereinafter described as a Lode Mining Claim, under and pursuant to the laws of the United States of America and the State of Arizona, having discovered a lode, vein or deposit of valuable minerals within the limits of this claim as hereinafter established.

THE NAME of the claim is

LIT. # 18

lode.

THAT Lit. No. 18 lode mining claim was located by Grefco, Inc. on MAY 6, 1981, the Location Notice of which is recorded in Docket 1061, Pages 640-641, Pinal County Records. B.L.M. Serial # A MC 130723.

THIS CLAIM is 1,500 feet in length and 600 feet along the surface in width, claiming 300 feet on each side of the centerline. The "location monument," at which a copy of this notice is posted is on the centerline, 450 ft. from the WEST end center and 1,050 ft. from the EAST end center. The general course of this claim is East to West.

THE UNDERSIGNED has distinctly marked the said location on the ground, so that its surface boundaries may be readily traced, by six substantial posts/monuments, one at each corner and one at each end center, each so marked or inscribed as to indicate the intended location.

SAID CLAIM is situated in the Pioneer Mining District, Pinal County, State of Arizona, and is more particularly described as follows:

BEGINNING at the Northeast corner monument, which is located North/~~South~~ 1,920 feet and ~~East~~/West 1,890 feet from the Section Corner of Sections 19, 20, 29 & 30, T.1 South, R.12 East, Gila & Salt River Meridian; thence,

300 feet	South	to the East end center; thence
300 feet	South	to the S.E. corner; thence
1,500 feet	West	to the S.W. corner; thence
300 feet	North	to the West end center; thence
300 feet	North	to the N.W. corner; thence
1,500 feet	East	to the point and place of beginning.

Said claim is located in the:

SE 1/4 of Sec. 19, Twp. 1 S., Range 12 E.
SW 1/4 of Sec. 19, Twp. 1 S., Range 12 E.
 1/4 of Sec. 7, Twp. 1 S., Range 12 E.
 1/4 of Sec. , Twp. 1 S., Range 12 E.
 Gila and Salt River Meridian.

THE PURPOSE of this amended notice is to more definitely describe the locality and boundaries of the claim, and to correct any irregularities, errors or defects which may have existed or may exist in the original location, amended location or the records thereof, and is made without waiving any rights acquired under and by virtue of the original location.

Dated and posted on the ground this 6 day of December, 1989.

LOCATORS:

GREFCO, Inc.
 P. O. Box 939
 Lompoc, CA 93438

By:

Agent

PHOENIX, ARIZONA

1989 DEC 28 PM 12:58

B.L.M. AZ STATE OFFICE

RECEIVED

ENTERED IN COMPUTER
2-27-90

STATE OF ARIZONA, } I hereby certify that the within instrument was filed and recorded
 County of _____ } ss. _____, 19____, at _____ M.
 In Docket No. _____, Page 1061-640, at the request of _____

Fee No.:

When recorded mail to:

Grefco Inc.
 Attn: D.A. Jenkins
 1515 E. Chestnut
 Lompoc Ca. 93436

Witness my hand and official seal.

County Recorder

By _____ Deputy Recorder

Fee: \$UN 4

NOTICE OF MINING CLAIM LOCATION

1. ☒ Location ☐ Amendment ☐ Relocation
 2. ☐ Placer ☒ Lode ☐ Millsite ☐ Tunnelsite
 3. The name and address of the Locator is

Grefco Inc. By David Jenkins (agent)
 Name

3450 Wilshire Blvd.
 Address

Los Angeles Ca 90010
 City State Zip

4. The name of the claim is Lit No. 18
 5. The date of the location is 5/6/81
 6. The claim is 1500 feet long and 600 feet wide. The distance from the Location monument to each end of the claim is 960 feet in a westerly direction and 540 feet in a easterly direction.
 7. The general course of the claim is from the west to the east.
 8. The location of the claim is in Section 19, Township 1 south, Range 12 East
 G&SRB&M, Pioneer Mining District, Pinal County, Arizona.
 9. If amending or relocating, the previous claim name was _____
 _____ recorded in Docket _____, Book _____,
 _____ Mining District, _____ County, Arizona.
 10. The location of the claim with reference to a natural object or permanent monument is _____
approximately the SE 1/4 of the NE 1/4 of the SW 1/4
of sec 19 and the SW 1/4 of the NW 1/4 of
the SE 1/4 of sec 19, T. 1 S., R. 12 E.,
G & S R B & M

Date 5/6/81

David Jenkins
 Signature

MAP OF MINING CLAIM LOCATION

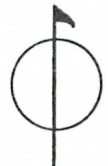
RECEIVED
BIRMINGHAM OFFICE
JUN 4 1981
BIRMINGHAM, ALABAMA

1. The name of the claim is Lit No. 18
2. The southwest corner of the claim is @ 27° west of north @ 1500 feet in a northwesterly direction to a survey monument or permanent natural object described as the south 1/4 corner of sec 19
3. The type of location monument is rock supported 4x4 post
The type of corner and end monuments are 4x4 posts
4. The bearing and distance between the corners of the claim are beginning at the south west corner of the claim, 600 feet in a northerly direction to the northwest corner, then 1500 feet in a easterly direction to the northeast corner, then 600 feet in a southerly direction to the southeast corner, then 1500 feet in a westerly direction to the point of beginning.

MAP

One inch = One thousand feet

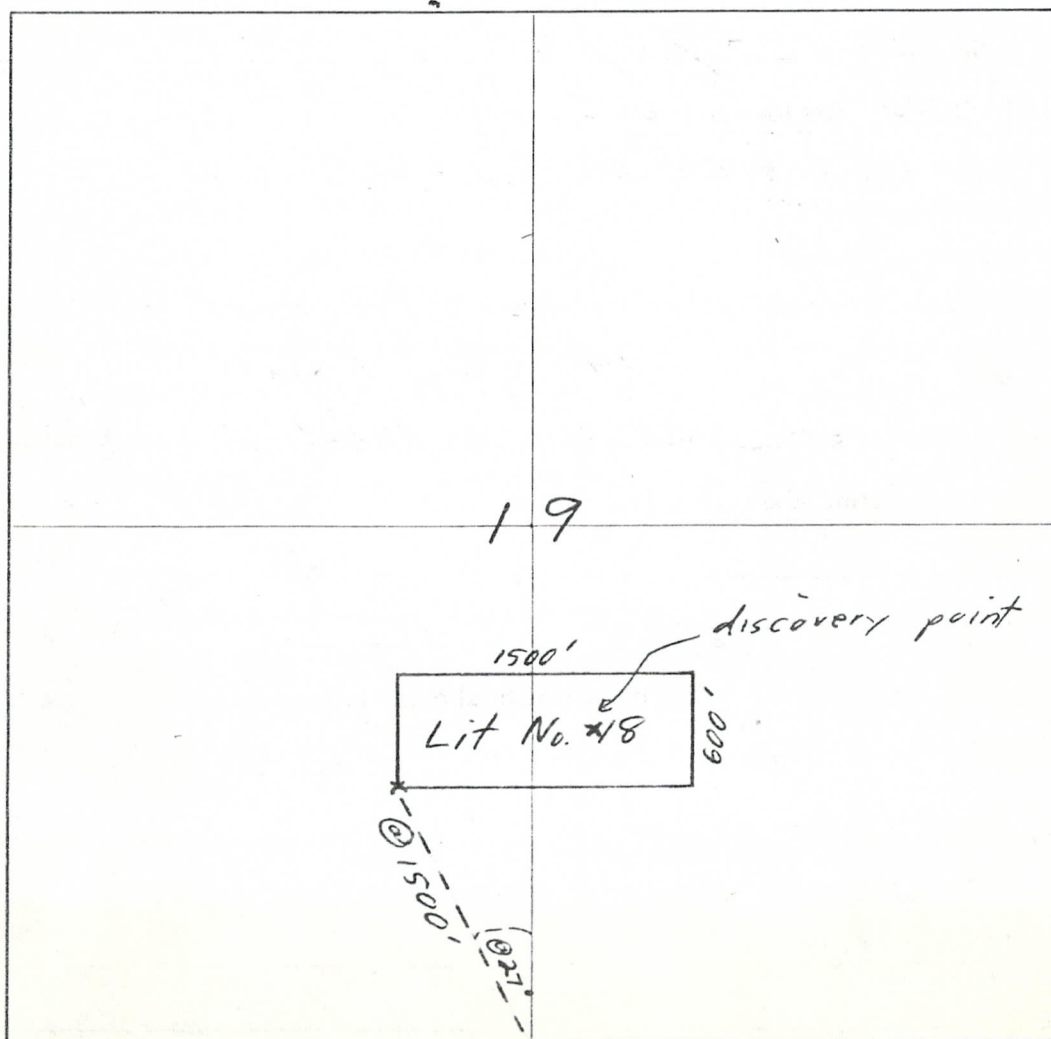
North Arrow



ONE MILE

ONE MILE

640 ACRES



Section 19 Range 12 East Township 1 south, G&SRB&M

Date 5/6/81

David J. Jerni
Signature

A MC 130723

RECEIVED
B.L.W. AZ STATE OFFICE
JUN 4 1 07 PM '81
PHOENIX, ARIZONA

A MC 130723

*** CERTIFICATE OF RECORDING ***

STATE OF ARIZONA, COUNTY OF PINAL (SS)
I HEREBY CERTIFY THAT THE WITHIN INSTRUMENT WAS FILED FOR RECORD IN
PINAL COUNTY, STATE OF ARIZONA. WITNESS MY HAND AND OFFICIAL SEAL.



NO: 676409 TIME: 0835 06MAY81 PAGES: 002 FEE \$003.00

WILLIAM S. TRUMAN
PINAL COUNTY RECORDER, BY *Carol A. Lupo* 1061-640 DEPUTY

CLAIM

FROM: GREFCO INC

TO: LIT 18

130

130722

*— CERTIFICATE OF RECORDING —***

STATE OF ARIZONA, COUNTY OF PINAL (SS)
I HEREBY CERTIFY THAT THE WITHIN INSTRUMENT WAS FILED FOR RECORD IN
PINAL COUNTY, STATE OF ARIZONA. WITNESS MY HAND AND OFFICIAL SEAL.

bgu

NO: 736441 TIME: 1520 14JUN83 PAGES: 001 FEE \$005.00

WILLIAM S. TRUMAN
PINAL COUNTY RECORDER, BY *[Signature]* DEPUTY

LABOR FROM: GREFCO MINERA TO: LIT 4 AND OTH

*** CERTIFICATE OF RECORDING ***

STATE OF ARIZONA, COUNTY OF PINAL (SS)
HEREBY CERTIFY THAT THE WITHIN INSTRUMENT WAS FILED FOR RECORD IN
PINAL COUNTY, STATE OF ARIZONA. WITNESS MY HAND AND OFFICIAL SEAL.

NO: 771760

TIME: 1140 17AUG84

PAGES: 001

FEE: \$ 6.00

WILLIAM S. TRUMAN

PINAL COUNTY RECORDER, BY *Bashara J. Kelly*.....DEPUTY

LABOR

FROM: GREFCO INC

TO: LIT 8 AND OTHERS